B 10 df


No.
THE TRVSTEES OF THE
PVBLIC LIBRARY
OMNIVM
LVX
CIVIVM
OF THE CITY OF
BOSTON
1852 1878
KIRSTEIN BUSINESS BRANCH

SOCIAL FACTS BY CENSUS TRACTS

FROM THE UNITED STATES CENSUS 1970

KIRSTEIN BUSINESS BRANCH
OCT 1 2 1972

Vol. 1
Acton To Medway

RESEARCH DEPARTMENT
UNITED COMMUNITY SERVICES
14 Somerset Street
Boston, Massachusetts 02108

August, 1972

KIRSTEIN BUSINESS BRANCH

Gov. Doc.
** HB3527
.B7U532
Vol. 1

BOSTON PUBLIC LIBRARY

CONTENTS

Towns without maps are made up of just one census tract covering the whole town.

VOLUME I

	PAGE
Note to Users of Census Data	1
1970 Census of Population and Housing Fourth Count Summary Data Explanatory Note	2
*** Acton	3
Arlington	6
Ashland	11
Bedford	16
Belmont	21
Beverly	28
*** Boxford	33
Braintree	35
Brookline	42
Burlington	51
Cambridge	56
Canton	71
*** Carlisle	76
Chelsea	78
Cohasset	83
Concord	87
Danvers	92
Dedham	97
Dover	102
Duxbury	106
Everett	110
*** Foxborough	115
Framingham	118
Hamilton	125
Hanover	129
Hingham	133
Holbrook	138
Hull	143
Lexington	147
Lincoln	153
Lynn	157
Lynnfield	168
Malden	173
Manchester	180
Marblehead	184
Marshfield	189
*** Maynard	194
Medfield	196
Medford	200
*** Medway	207

The cities and towns listed on the following page can be located in VOLUME II

***
4th Count Data is not available.

VOLUME II PAGE

Melrose 209
Middleton 214
Millis 218
Milton 222
Nahant 227
Natick 231
Needham 236
Newton 241
Norfolk 252
North Reading 256
Norwell 261
Norwood 265
Peabody 270
Pembroke 277
Quincy 282
Randolph 291
Reading 296
Revere 301
Rockland 308
Salem 313
Saugus 318
Scituate 323
Sharon 328
Sherborn 333
Somerville 337
Stoneham 346
Sudbury 351
Swampscott 356
Topsfield 361
Wakefield 365
Walpole 370
Waltham 375
Watertown 382
Wayland 387
Wellesley 392
Wenham 397
Weston 401
Westwood 406
Weymouth 411
Wilmington 418
Winchester 423
Winthrop 428
Woburn 433

LAST PAGE 437

NOTE TO USERS OF CENSUS DATA

While the 1970 Census data is the newest and best data available, it should be noted that it is already a year old. Some sections of the City of Boston have experienced population movements even in the short time since the Census was taken. The UCS RESEARCH DEPARTMENT feels that the numbers enumerated in its Census publications should be used as indicators of population and housing situations, rather than as absolute figures. In addition to these factors, the Census Bureau, in order to avoid the identification of individuals, as a matter of policy suppresses data for any group of individuals smaller than a given number. In our publications, categories in which data has been suppressed are indicated by an asterisk (*) beside the figures.

Census tract numbers which end in the number "99" are tracts for cruising vessels in various areas of Boston Harbor. However, in almost all cases, data for these tracts are suppressed.

1970 CENSUS OF POPULATION AND HOUSING - FOURTH COUNT SUMMARY DATA

Explanatory Note

The data contained in the Population and Housing Fourth Count were collected by the Bureau of the Census on a sample basis, and have been weighted to approximate an actual count in the population. The excerpts of the data published by the UCS RESEARCH DEPARTMENT have been taken from a computer tape, and an explanation of some of the terms used is included below.

1) Total Family Income.....only the income of family members 14 years old and over is included in family income.

2) Occupation.....occupation is given for those 14 years old or over. The occupation breakdown is as follows:

   ...Professional, technical...managers, administratives... salesworkers...clerical workers...craftsmen, foremen... operatives (except transportation)...transportation equipment operatives...laborers (except farm laborers)...service workers (except private household workers)...private household workers... farm workers...occupations not reported.

3) Years School Completed.....for persons 25 years old and over.

4) Country of origin...information on country of origin is provided for "foreign stock", i.e., the foreign-born population and the native population of foreign or mixed parentage. Natives of foreign parentage whose parents were born in different countries are classified according to the country of birth of the father. Natives of mixed parentage are classified according to the country of birth of the foreign-born parent.
   Scandinavia includes Norway, Sweden, Denmark and Finland.
   Eastern European includes Poland, Czechoslovakia, Austria, Hungary, Yugoslavia and Lithuania.
   Other European includes all other Europe.
   Other Asian includes Southwestern Asia, Japan and other Asia.

For the information presented for the Spanish population, Spanish is defined as "Persons of Spanish Language"--those whose "Mother Tongue" was reported as Spanish, (Mother Tongue is defined as the language spoken in the person's home when he was a child) and all other persons in families in which the head or wife reported Spanish as his or her mother tongue.

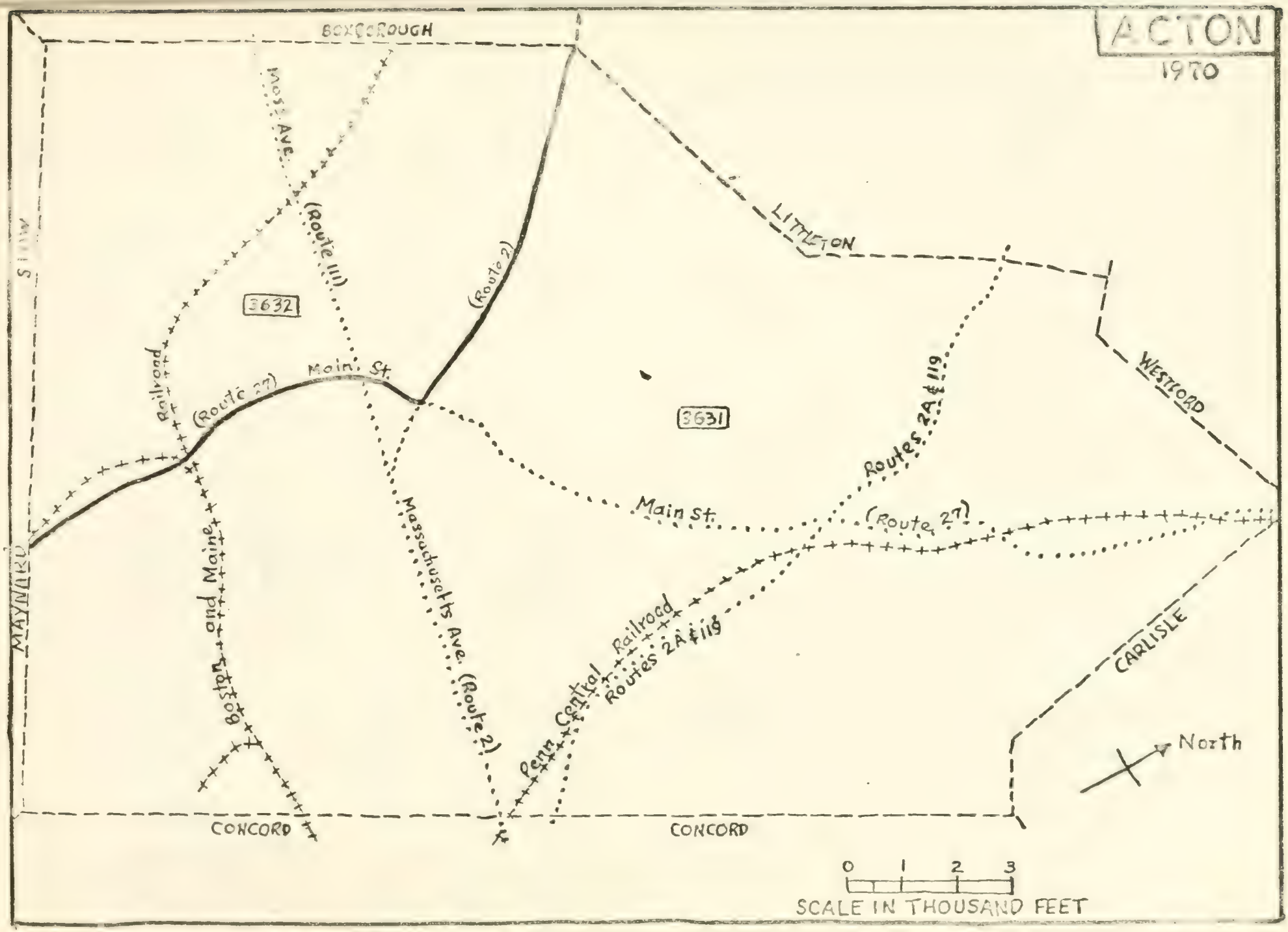
ACTON
1970
BOXBOROUGH
LITTLETON
WESTFORD
CARLISLE
CONCORD
CONCORD
MAYNARD
STOW
Mosi Ave.
(Route 111)
(Route 2)
3632
3631
Main St.
(Route 27)
Railroad
Boston and Maine
Massachusetts Ave. (Route 2)
Penn Central Railroad
Routes 2A & 119
Routes 2A & 119
Main St.
(Route 27)
North
0 1 2 3
SCALE IN THOUSAND FEET

W

1970 CENSUS OF POPULATION AND HOUSING FIRST-COUNT SUMMARY DATA (COMPLETE COUNT)

UNITED COMMUNITY SERVICES
RESEARCH DEPARTMENT
14 SOMERSET STREET, BOSTON

ACTON TOWN

POPULATION CHARACTERISTICS	AREA TOTAL	TRACT 3631	TRACT 3632
COUNT OF ALL PERSONS	14,770	8,170	6,600
COUNT OF ALL MALES	7,366	4,069	3,297
COUNT OF ALL FEMALES	7,404	4,101	3,303
WHITE	14,677	8,123	6,554
BLACK	45	26	19
INDIAN	5	4	1
OTHER SPECIFIED RACES	34	15	19
REPORTED OTHER RACES	9	2	7
PERSONS AGE 5 AND UNDER	1,951	1,066	885
PERSONS AGE 6 TO 20	4,884	2,594	2,290
PERSONS AGE 21 TO 64	7,303	4,162	3,141
PERSONS AGE 65 AND OVER	632	348	284
COUNT OF ALL MARRIED COUPLES	3,403	1,913	1,490
HOUSING UNIT CHARACTERISTICS			
TOTAL HOUSING UNITS	4,195	2,415	1,780
HOUSING UNITS OWNER OCCUPIED	2,914	1,563	1,351
HOUSING UNITS RENTER OCCUPIED	1,082	715	367
VACANT HOUSING UNITS	199	137	62
TOTAL 1 UNIT STRUCTURES	3,110	1,673	1,437
HOUSING UNITS WITH-			
1.01 TO 1.50 PERSONS/ROOM	93	49	44
1.51 OR MORE PERSONS/ROOM	15	7	8
UNITS WITH TELEPHONE AVAILABLE	3,884	2,201	1,683
UNITS WITH COMPLETE KITCHEN	4,178	2,411	1,767
UNITS WITH COMPLETE PLUMBING	4,157	2,391	1,766
RENTAL CONTRACTS FOR RENTER-OCCUPIED UNITS			
LESS THAN $60	28	9	19
$ 60 TO $ 79	23	4	19
$ 80 TO $ 99	61	13	48
$100 TO $119	79	36	43
$120 TO $149	222	155	67
$150 TO $199	460	351	109
$200 TO $299	156	116	40
$300 OR MORE	20	9	11
NO CASH RENT	20	13	7
TOTAL REPORTED	1,049	693	356
VALUE OF OWNER-OCCUPIED UNITS			
LESS THAN $5,000	1	1	0
$ 5,000 TO $ 9,999	12	9	3
$10,000 TO $14,999	75	31	44
$15,000 TO $19,999	223	105	118
$20,000 TO $24,999	389	173	216
$25,000 TO $34,999	920	440	480
$35,000 TO $49,999	884	537	347
$50,000 OR MORE	238	155	83
TOTAL REPORTING	2,742	1,451	1,291

UNITED COMMUNITY SERVICES
RESEARCH DEPARTMENT
14 SOMERSET STREET, BOSTON

ACTON TOWN

POPULATION BY AGE, RACE AND SEX	AREA TOTAL	TRACT 3631	TRACT 3632
WHITE TOTAL	14,677	8,123	6,554
MALE			
4 OR UNDER	820	453*	367*
5 TO 14	1,966	1,040*	928*
15 TO 24	1,049	580*	475*
25 TO 34	1,143	692*	456*
35 TO 54	1,805	989*	820*
55 TO 64	303	177*	126*
65 AND OVER	232	124*	108*
FEMALE			
4 OR UNDER	766	424*	345*
5 TO 14	1,935	1,063*	876*
15 TO 24	1,043	596*	448*
25 TO 34	1,181	689*	496*
35 TO 54	1,722	918*	809*
55 TO 64	313	176*	138*
65 AND OVER	399	224*	176*
BLACK TOTAL	45	26	19
MALE			
4 OR UNDER	5	3*	2*
5 TO 14	5	2*	2*
15 TO 24	5	2*	1*
25 TO 34	5	1*	2*
35 TO 54	5	2*	1*
55 TO 64	0	0*	0*
65 AND OVER	0	0*	0*
FEMALE			
4 OR UNDER	3	2*	0*
5 TO 14	3	1*	2*
15 TO 24	4	1*	2*
25 TO 34	5	2*	1*
35 TO 54	4	1*	2*
55 TO 64	1	0*	0*
65 AND OVER	0	0*	0*
OTHER RACES TOTAL	48	21	27
MALE			
4 OR UNDER	2	0*	2*
5 TO 14	3	0*	2*
15 TO 24	7	2*	1*
25 TO 34	4	0*	1*
35 TO 54	7	2*	3*
55 TO 64	0	0*	0*
65 AND OVER	0	0*	0*
FEMALE			
4 OR UNDER	5	1*	2*
5 TO 14	6	0*	2*
15 TO 24	0	0*	0*
25 TO 34	8	3*	3*
35 TO 54	5	0*	1*
55 TO 64	0	0*	0*
65 AND OVER	1	0*	0*

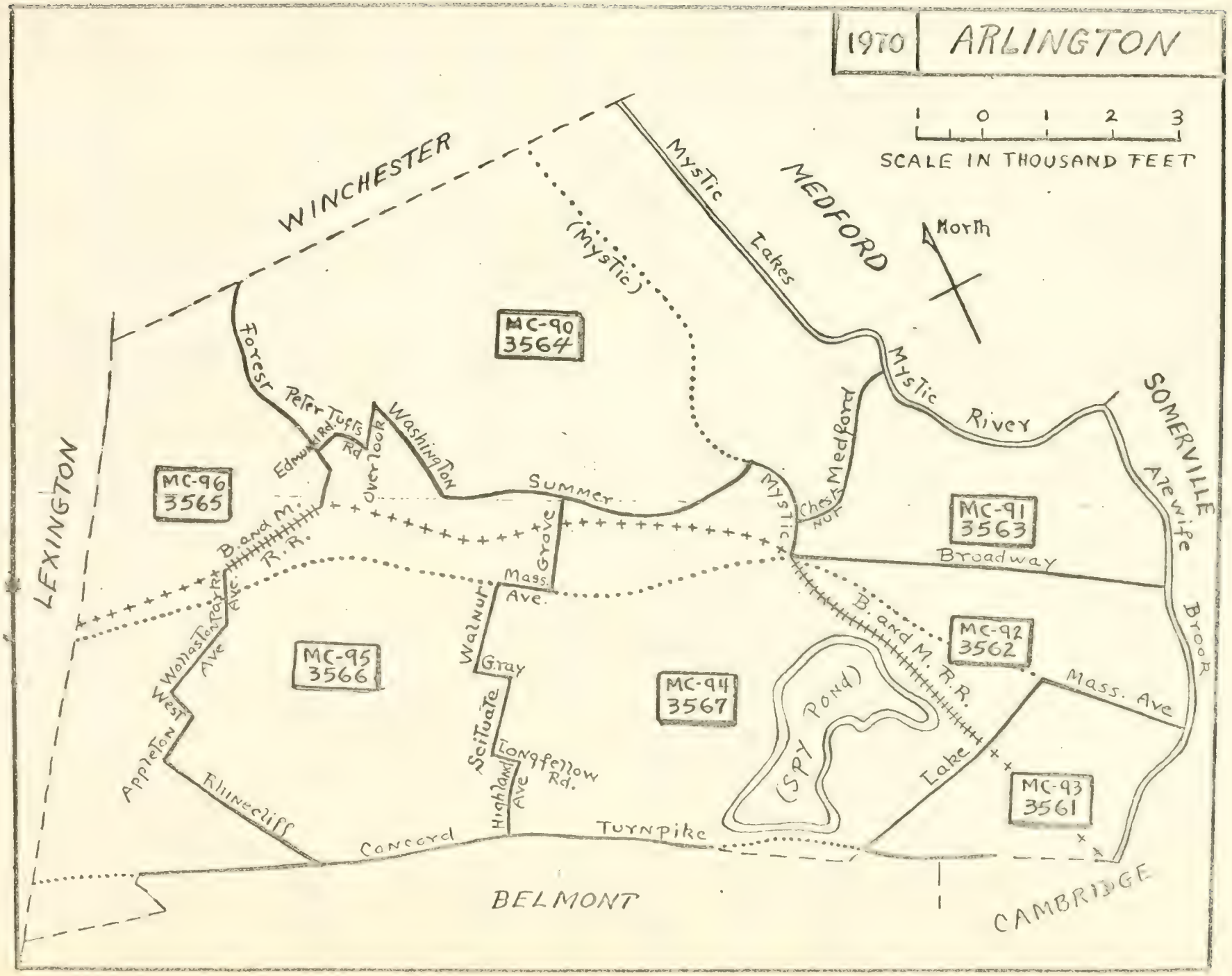
1910
ARLINGTON
1 0 1 2 3
SCALE IN THOUSAND FEET
North
WINCHESTER
MEDFORD
SOMERVILLE
LEXINGTON
BELMONT
CAMBRIDGE
Mystic Lakes
(Mystic)
Mystic River
Medford
Alewife Brook
Forest
Peter Tufts Rd.
Edmund Rd.
Overlook
Washington
Summer
Grove
Mass. Ave.
Walnut
Gray
Scituate
Highland Ave
Longfellow Rd.
Concord
Turnpike
Rhinecliff
Appleton
West
Wollaston Ave
B. and M. R.R.
Broadway
Lake
(Spy Pond)
MC-90
3564
MC-91
3563
MC-92
3562
MC-93
3561
MC-94
3567
MC-95
3566
MC-96
3565

1970 CENSUS OF POPULATION AND HOUSING FIRST-COUNT SUMMARY DATA (COMPLETE COUNT)

UNITED COMMUNITY SERVICES
RESEARCH DEPARTMENT
14 SOMERSET STREET, BOSTON

ARLINGTON TOWN

POPULATION CHARACTERISTICS	AREA TOTAL	TRACT 3561	TRACT 3562	TRACT 3563	TRACT 3564	TRACT 3565	TRACT 3566	TRACT 3567
COUNT OF ALL PERSONS	53,524	4,114	6,305	6,843	8,674	8,231	10,655	8,702
COUNT OF ALL MALES	24,740	1,857*	2,683	3,175	4,208	3,927	4,946	3,943
COUNT OF ALL FEMALES	28,784	2,255*	3,622	3,668	4,466	4,304	5,709	4,759
WHITE	53,002	4,056*	6,257	6,795	8,615	8,162	10,552	8,563
BLACK	164	11*	8	9	16	32	29	59
INDIAN	16	1*	3	4	0	3	1	4
OTHER SPECIFIED RACES	277	35*	30	24	31	27	64	66
REPORTED OTHER RACES	65	9*	7	11	12	7	9	10
PERSONS AGE 5 AND UNDER	4,742	405*	457	594	799	887	866	734
PERSONS AGE 6 TO 20	12,996	828*	1,197	1,638	2,559	2,241	2,581	1,952
PERSONS AGE 21 TO 64	28,275	2,276*	3,462	3,659	4,495	4,275	5,674	4,434
PERSONS AGE 65 AND OVER	7,511	603*	1,189	952	821	828	1,534	1,582
COUNT OF ALL MARRIED COUPLES	12,184	994*	1,408	1,525	2,039	1,887	2,430	1,900
HOUSING UNIT CHARACTERISTICS								
TOTAL HOUSING UNITS	17,921	1,412	2,403	2,412	2,518	2,501	3,579	3,096
HOUSING UNITS OWNER OCCUPIED	10,265	654*	856	945	2,146	1,804	2,208*	1,647
HOUSING UNITS RENTER OCCUPIED	7,361	744*	1,499	1,418	355	666	1,302*	1,374
VACANT HOUSING UNITS	295	13*	48	49	17	31	62*	75
TOTAL 1 UNIT STRUCTURES	7,908	118*	261	444	2,058	1,729	2,005*	1,287
HOUSING UNITS WITH-								
1.01 TO 1.50 PERSONS/ROOM	563	49*	58	113	74	112	98*	59
1.51 OR MORE PERSONS/ROOM	113	6*	12	31	8	17	27*	12
UNITS WITH TELEPHONE AVAILABLE	17,151	1,353*	2,276	2,278	2,464	2,414	3,419*	2,939
UNITS WITH COMPLETE KITCHEN	17,820	1,403*	2,389	2,404	2,502	2,496	3,550*	3,068
UNITS WITH COMPLETE PLUMBING	17,759	1,403*	2,385	2,389	2,501	2,485	3,530*	3,058
RENTAL CONTRACTS FOR RENTER-OCCUPIED UNITS								
LESS THAN $60	332	12*	18	178	4*	76	20*	23
$ 60 TO $ 79	396	44*	40	96	7*	22	33*	152
$ 80 TO $ 99	486	82*	101	120	19*	37	56*	71
$100 TO $119	962	178*	242	183	47*	56	122*	134
$120 TO $149	1,873	271*	514	347	78*	99	283*	281
$150 TO $199	2,564	141*	496	442	112*	286	642*	444
$200 TO $299	518	3*	57	20	50*	74	109*	205
$300 OR MORE	54	0*	2	0	13*	5	3*	31
NO CASH RENT	161	13*	29	21	21*	11	34*	31
TOTAL REPORTED	7,185	731*	1,470	1,386	330*	655	1,268*	1,341
VALUE OF OWNER-OCCUPIED UNITS								
LESS THAN $5,000	5	0*	0	0	0	2	2*	1
$ 5,000 TO $ 9,999	11	0*	1	2	1	5	1*	1
$10,000 TO $14,999	157	2*	12	38	10	53	24*	18
$15,000 TO $19,999	970	25*	41	73	149	315	293*	74
$20,000 TO $24,999	2,301	43*	78	151	449	683	670*	225
$25,000 TO $34,999	2,905	30*	78	105	837	516	793*	539
$35,000 TO $49,999	829	3*	9	16	409	42	82*	267
$50,000 OR MORE	149	0*	0	0	106	3	2*	38
TOTAL REPORTING	7,327	103*	219	385	1,961	1,619	1,867*	1,163

1970 CENSUS OF POPULATION AND HOUSING FIRST-COUNT SUMMARY DATA (COMPLETE COUNT)

UNITED COMMUNITY SERVICES
RESEARCH DEPARTMENT
14 SOMERSET STREET, BOSTON

ARLINGTON TOWN

POPULATION BY AGE, RACE AND SEX	AREA TOTAL	TRACT 3561	TRACT 3562	TRACT 3563	TRACT 3564	TRACT 3565	TRACT 3566	TRACT 3567
WHITE TOTAL	53,002	4,056*	6,257	6,795	8,615	8,162	10,552	8,563
MALE								
4 OR UNDER	1,928	139*	202*	270*	294*	363*	356*	307
5 TO 14	4,455	269*	338*	568*	948*	757*	901*	676
15 TO 24	3,871	294*	446*	517*	650*	621*	771*	576
25 TO 34	3,171	280*	382*	456*	378*	524*	656*	501
35 TO 54	5,706	417*	587*	692*	1,128*	936*	1,085*	872
55 TO 64	2,601	205*	328*	315*	452*	368*	521*	416
65 AND OVER	2,764	225*	386*	340*	342*	333*	611*	532
FEMALE								
4 OR UNDER	1,898	196*	188*	237*	322*	350*	323*	286
5 TO 14	4,445	278*	422*	526*	872*	823*	886*	639
15 TO 24	4,200	303*	523*	615*	619*	654*	851*	639
25 TO 34	3,293	301*	388*	446*	449*	534*	675*	509
35 TO 54	6,513	509*	771*	795*	1,215*	994*	1,253*	985
55 TO 64	3,458	268*	515*	425*	485*	426*	755*	587
65 AND OVER	4,699	374*	794*	608*	474*	493*	921*	1,038
BLACK TOTAL	164	11*	8	9	16	32	29	59
MALE								
4 OR UNDER	7	0*	0*	0*	0*	0*	0*	6
5 TO 14	12	0*	0*	0*	1*	3*	1*	5
15 TO 24	15	3*	0*	0*	0*	3*	4*	1
25 TO 34	8	0*	0*	0*	0*	1*	0*	4
35 TO 54	25	1*	0*	0*	0*	6*	3*	9
55 TO 64	6	1*	0*	0*	0*	0*	0*	2
65 AND OVER	7	1*	0*	0*	0*	2*	0*	0
FEMALE								
4 OR UNDER	13	0*	0*	0*	1*	3*	0*	6
5 TO 14	11	0*	0*	0*	1*	3*	0*	7
15 TO 24	12	1*	0*	0*	1*	2*	5*	2
25 TO 34	18	0*	0*	0*	1*	4*	0*	8
35 TO 54	18	1*	0*	0*	0*	3*	4*	4
55 TO 64	5	1*	0*	0*	1*	0*	0*	2
65 AND OVER	7	1*	0*	0*	0*	0*	1*	3
OTHER RACES TOTAL	358	45*	40	39	43	37	74	80
MALE								
4 OR UNDER	10	2*	1*	0*	1*	0*	1*	3
5 TO 14	29	6*	0*	3*	4*	0*	7*	9
15 TO 24	14	2*	0*	3*	0*	1*	6*	2
25 TO 34	50	4*	8*	6*	2*	8*	13*	6
35 TO 54	40	7*	1*	1*	6*	1*	8*	11
55 TO 64	6	0*	0*	0*	1*	0*	2*	2
65 AND OVER	15	1*	4*	4*	1*	0*	0*	3
FEMALE								
4 OR UNDER	24	2*	2*	0*	5*	4*	6*	4
5 TO 14	27	3*	1*	2*	4*	1*	5*	10
15 TO 24	31	8*	2*	2*	0*	4*	7*	5
25 TO 34	45	3*	8*	6*	4*	5*	9*	6
35 TO 54	37	5*	1*	6*	4*	1*	5*	12
55 TO 64	11	0*	2*	0*	4*	0*	2*	1
65 AND OVER	19	1*	5*	0*	4*	0*	1*	6

CITY OR TOWN: ARLINGTON

1970 CENSUS OF POPULATION AND HOUSING FOURTH-COUNT SUMMARY DATA

UNITED COMMUNITY SERVICES
RESEARCH DEPARTMENT
14 SOMERSET ST, BOSTON

TOTAL POPULATION SOCIAL AND ECON CHAR	TRACT 3561	TRACT 3562	TRACT 3563	TRACT 3564	TRACT 3565	TRACT 3566	TRACT 3567	TOTAL ARLINGTON
TOTAL FAMILY INCOME								
UNDER $2999	49	110	67	105	97	65	74	567
$3000-$5999	104	177	199	137	146	216	190	1169
$6000-$8999	228	284	353	253	325	348	306	2097
$9000-$11999	312	404	490	372	537	520	384	3019
$12000-$14999	213	332	320	331	410	700	376	2682
$15000-$24999	285	415	316	740	571	699	687	3713
$25000 AND OVER	28	35	55	307	50	219	205	899
MEDIAN FAMILY INCOME	$11,092	$11,382	$10,842	$14,313	$11,814	$13,005	$13,251	$12,246
OCCUPATION 14YR OLDS+								
PROFESSIONAL,TECH	302	546	631	764	806	1185	991	5225
MANAGERS,ADMINISTRS	89	265	170	481	308	516	426	2255
SALES	143	215	289	248	249	385	296	1825
CLERICAL	458	934	734	710	776	1229	967	5808
CRAFTSMEN,FOREMEN	180	266	362	340	408	459	324	2339
OPERATIVES,EX TRANS	164	274	212	221	240	188	138	1437
TRANSPORT EQUIP OPS	42	69	87	102	93	118	58	569
LABORERS,EX FARM	76	66	60	59	102	69	42	474
SERVICE,EX PRIV HH	236	236	405	313	357	430	303	2280
PRIVATE HH WKRS		11	6	16	11	29	46	119
FARM WORKERS		5				17	5	27
NOT REPORTED	106	106	129	196	158	251	225	1171
YRS SCHOOL COMPLETED								
NONE-4 YRS	593	571	656	406	721	652	651	4250
1-3 YRS HIGH SCH	405	765	743	729	718	916	697	4973
HIGH SCHOOL GRAD	1034	1741	1774	1999	1926	2607	2137	13218
1-3 YRS COLLEGE	276	536	364	798	522	1037	751	4284
COL GRAD OR MORE	311	574	576	1023	745	1298	1272	5799
TRANSPORTATN TO WORK								
PRIVATE CAR,DRIVER	1032	1545	1790	2390	2247	2924	2319	14247
PRIVATE CAR,PASSGR	156	272	316	331	324	393	346	2138
BUS,STREETCAR	353	678	472	299	609	909	590	3910
SUBWAY, ELEVATED	81	165	169	58	155	174	234	1036
RAILROAD		6	8	10	14	6	37	81
WALK	126	138	245	158	64	203	144	1078
OTHER	29	48	37	96	107	142	106	565

CITY OR TOWN: ARLINGTON

1970 CENSUS OF POPULATION AND HOUSING FOURTH-COUNT SUMMARY DATA

UNITED COMMUNITY SERVICES
RESEARCH DEPARTMENT
14 SOMERSET ST, BOSTON

TOTAL POPULATION SOCIAL AND ECON CHAR	TRACT 3561	TRACT 3562	TRACT 3563	TRACT 3564	TRACT 3565	TRACT 3566	TRACT 3567	TOTAL ARLINGTON
COUNTRY OF ORIGIN								
UNITED KINGDOM	74	170	136	219	261	404	278	1542
EIRE	325	556	1044	576	573	945	742	4761
SCANDINAVIA	17	98	49	210	149	207	219	949
GREECE	113	145	146	75	89	147	284	999
ITALY	497	507	420	772	714	525	465	3900
FRANCE	13	6			52	34	14	119
GERMANY	63	44	59	42	75	189	287	759
EASTERN EUROPEAN	75	68	81	134	148	153	149	808
OTHER EUROPEAN	157	145	137	96	63	73	185	856
USSR	105	68	45	182	114	114	104	732
CHINA			23		14	14	13	64
OTHER ASIAN	25	158	87	155	111	185	195	916
CANADA	372	720	703	663	647	1065	655	4825
ALL OTHERS	131	158	44	175	71	104	140	823
RESIDENCE 65 5YRS+								
SAME HOUSE AS 70	2585	3715	3983	5663	5092	6448	4672	32158
DIFFERENT HSE, US:								
SAME COUNTY	750	1349	1471	1488	1353	2078	2003	10492
DIFFERENT COUNTY:								
SAME STATE	65	256	306	298	213	428	493	2059
DIFFERENT STATE:								
NORTHEAST	103	139	106	170	203	396	273	1390
NORTH CENTRAL	47	60	43	22	57	121	34	[illegible]
SOUTH	75	39	49	112	75	86	161	597
WEST	24	66	20		123	82	53	368
ABROAD IN SERVICE	18	20	11		6	26	15	96
ABROAD NOT IN SERV	36	93	84	101	62	114	205	695
MOVED,PREV RES NR	112	185	263	190	325	185	185	1445
YR MOVED IN PRES ORTS								
1969-1970	569	989	1279	862	1165	1498	1560	7911
1968	418	610	586	531	613	896	777	4431
1967	268	352	467	668	442	634	538	3469
1965-1966	367	774	829	1062	921	1327	1231	6511
1960-1964	735	949	1013	1954	1781	1847	1439	8719
1950-1959	691	1441	1433	2420	1990	2338	1665	11978
1949 OR EARLIER	723	857	736	674	751	1561	1088	6390
ALWAYS LVD PRES CT	301	338	500	503	568	554	404	3168

10

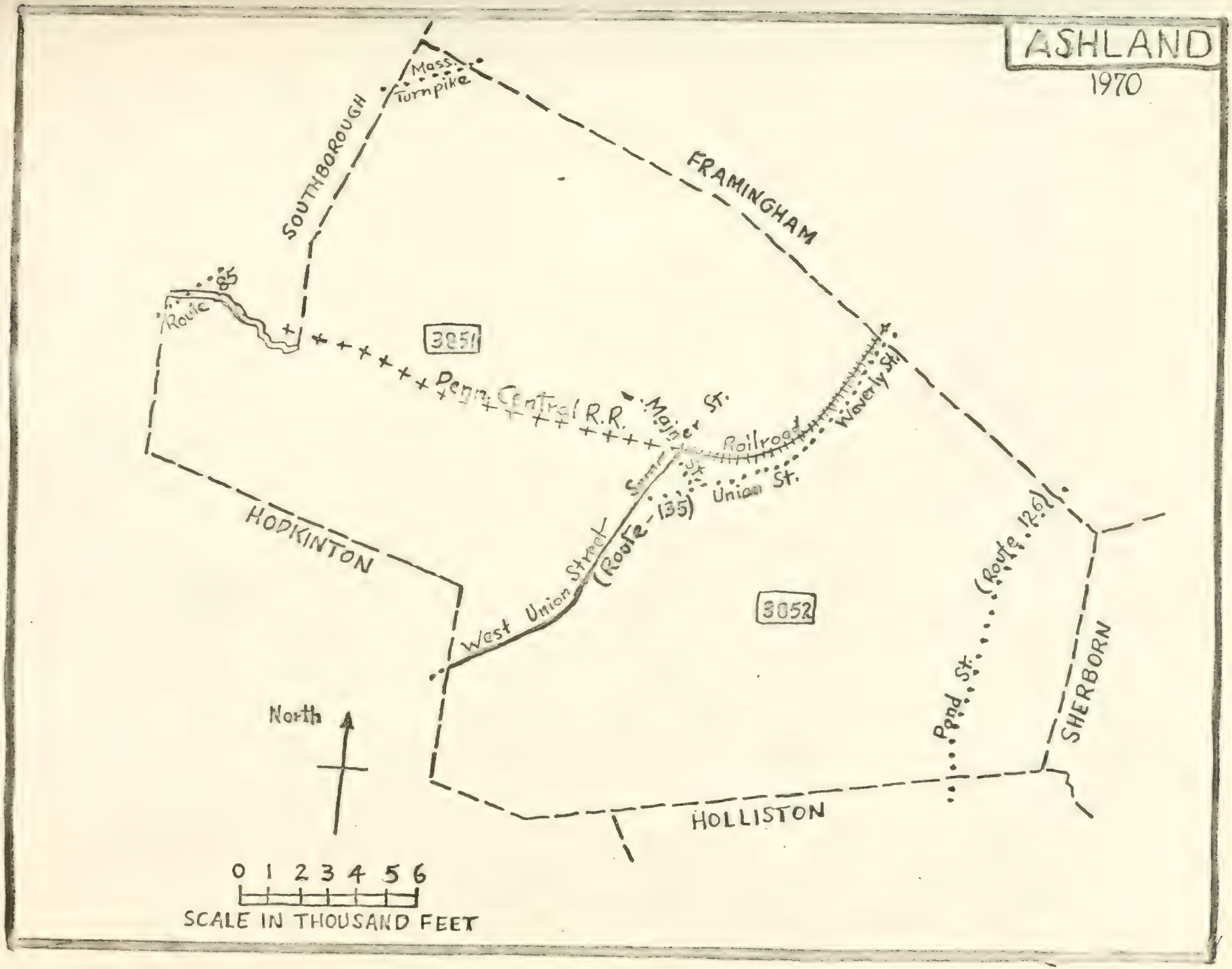
ASHLAND
1970
SOUTHBOROUGH
Mass Turnpike
FRAMINGHAM
Route 85
3851
Penn Central R.R.
Maine St.
Railroad
Waverly St.
Summer St.
Union St.
(Route 135)
West Union Street
HOPKINTON
3852
(Route 126)
Pond St.
SHERBORN
HOLLISTON
North
0 1 2 3 4 5 6
SCALE IN THOUSAND FEET

UNITED CITY SERVICES
RESEARCH DEPARTMENT
14 SOMERSET STREET, BOSTON

1970 CENSUS OF POPULATION AND HOUSING FIRST-COUNT SUMMARY DATA (COMPLETE COUNT)

ASHLAND TOWN

POPULATION CHARACTERISTICS	AREA TOTAL	TRACT 3851	TRACT 3852
COUNT OF ALL PERSONS	8,882	3,766	5,116
COUNT OF ALL MALES	4,328	1,844	2,484
COUNT OF ALL FEMALES	4,554	1,922	2,632
WHITE	8,819	3,737	5,082
BLACK	49	18	31
INDIAN	0	0	0
OTHER SPECIFIED RACES	12	11	1
REPORTED OTHER RACES	2	0	2
PERSONS AGE 5 AND UNDER	1,027	415	612
PERSONS AGE 6 TO 20	2,948	1,184	1,764
PERSONS AGE 21 TO 64	4,356	1,888	2,468
PERSONS AGE 65 AND OVER	551	279	272
COUNT OF ALL MARRIED COUPLES	1,990	859	1,131
HOUSING UNIT CHARACTERISTICS			
TOTAL HOUSING UNITS	2,532	1,138	1,394
HOUSING UNITS OWNER OCCUPIED	1,851	768	1,083
HOUSING UNITS RENTER OCCUPIED	587	336	251
VACANT HOUSING UNITS	94	34	60
TOTAL 1 UNIT STRUCTURES	1,886	777	1,109
HOUSING UNITS WITH-			
1.01 TO 1.50 PERSONS/ROOM	173	60	113
1.51 OR MORE PERSONS/ROOM	22	9	13
UNITS WITH TELEPHONE AVAILABLE	2,342	1,063	1,279
UNITS WITH COMPLETE KITCHEN	2,514	1,123	1,391
UNITS WITH COMPLETE PLUMBING	2,451	1,106	1,345
RENTAL CONTRACTS FOR RENTER-OCCUPIED UNITS			
LESS THAN $60	51	42	9
$ 60 TO $ 79	54	42	12
$ 80 TO $ 99	65	26	39
$100 TO $119	85	38	47
$120 TO $149	200	137	63
$150 TO $199	65	26	39
$200 TO $299	20	7	13
$300 OR MORE	0	0	0
NO CASH RENT	36	14	22
TOTAL REPORTED	540	318	222
VALUE OF OWNER-OCCUPIED UNITS			
LESS THAN $5,000	2	0	2
$ 5,000 TO $ 9,999	26	6	20
$10,000 TO $14,999	162	67	95
$15,000 TO $19,999	507	187	320
$20,000 TO $24,999	543	210	333
$25,000 TO $34,999	319	146	173
$35,000 TO $49,999	105	56	49
$50,000 OR MORE	10	7	3
TOTAL REPORTING	1,674	679	995

BOSTON PUBLIC LIBRARY

12

1970 CENSUS OF POPULATION AND HOUSING FIRST-COUNT SUMMARY DATA (COMPLETE COUNT)

UNITED COMMUNITY SERVICES
RESEARCH DEPARTMENT
14 SOMERSET STREET, BOSTON

ASHLAND TOWN

POPULATION BY AGE, RACE AND SEX	AREA TOTAL	TRACT 3851	TRACT 3852
WHITE TOTAL	8,819	3,737	5,082
MALE			
4 OR UNDER	384	156	229*
5 TO 14	1,095	442	655*
15 TO 24	688	292	397*
25 TO 34	524	244	280*
35 TO 54	1,117	452	666*
55 TO 64	258	120	138*
65 AND OVER	226	120	106*
FEMALE			
4 OR UNDER	446	186	261*
5 TO 14	1,044	427	617*
15 TO 24	739	296	444*
25 TO 34	546	234	312*
35 TO 54	1,145	478	669*
55 TO 64	283	132	151*
65 AND OVER	324	158	166*
BLACK TOTAL	49	18	31
MALE			
4 OR UNDER	1	0	0*
5 TO 14	13	6	7*
15 TO 24	3	0	2*
25 TO 34	4	3	1*
35 TO 54	5	1	3*
55 TO 64	0	0	0*
65 AND OVER	0	0	0*
FEMALE			
4 OR UNDER	2	1	0*
5 TO 14	6	2	4*
15 TO 24	3	1	1*
25 TO 34	5	2	3*
35 TO 54	7	2	4*
55 TO 64	0	0	0*
65 AND OVER	0	0	0*
OTHER RACES TOTAL	14	11	3
MALE			
4 OR UNDER	1	1	0*
5 TO 14	2	0	0*
15 TO 24	3	3	0*
25 TO 34	1	1	0*
35 TO 54	1	1	0*
55 TO 64	1	1	0*
65 AND OVER	1	1	0*
FEMALE			
4 OR UNDER	0	0	0*
5 TO 14	0	0	0*
15 TO 24	1	1	0*
25 TO 34	1	1	0*
35 TO 54	1	0	0*
55 TO 64	1	1	0*
65 AND OVER	0	0	0*

CITY OR TOWN: ASHLAND

1970 CENSUS OF POPULATION AND HOUSING FOURTH-COUNT SUMMARY DATA

UNITED COMMUNITY SERVICES
RESEARCH DEPARTMENT
14 SOMERSET ST, BOSTON

TOTAL POPULATION SOCIAL AND ECON CHAR	TRACT 3851	TRACT 3852						TOTAL ASHLAND
TOTAL FAMILY INCOME								
UNDER $2999	39	44						83
$3000-$5999	64	101						165
$6000-$8999	149	121						270
$9000-$11999	210	328						538
$12000-$14999	234	282						516
$15000-$24999	227	310						537
$25000 AND OVER	25	29						54
MEDIAN FAMILY INCOME	$12,153	$12,141						$12,147
OCCUPATION 14YR OLDS+								
PROFESSIONAL,TECH	305	306						611
MANAGERS,ADMINISTRS	156	160						316
SALES	71	144						215
CLERICAL	268	426						694
CRAFTSMEN,FOREMEN	224	295						519
OPERATIVES,EX TRANS	201	205						406
TRANSPORT EQUIP OPS	53	59						112
LABORERS,EX FARM	25	100						125
SERVICE,EX PRIV HH	235	221						456
PRIVATE HH WKRS	11	6						17
FARM WORKERS	5	15						20
NOT REPORTED	108	115						223
YRS SCHOOL COMPLETED								
NONE-8 YRS	204	259						463
1-3 YRS HIGH SCH	377	328						705
HIGH SCHOOL GRAD	777	1274						2051
1-3 YRS COLLEGE	269	379						648
COL GRAD OR MORE	326	253						579
TRANSPORTATN TO WORK								
PRIVATE CAR,DRIVER	1216	1459						2675
PRIVATE CAR,PASSGR	230	252						482
BUS,STREETCAR	11	25						36
SUBWAY, ELEVATED	11							11
RAILROAD	16	28						44
WALK	114	129						243
OTHER	44	94						138

CITY OR TOWN: ASHLAND

1970 CENSUS OF POPULATION AND HOUSING FOURTH-COUNT SUMMARY DATA

UNITED COMMUNITY SERVICES
RESEARCH DEPARTMENT
14 SOMERSET ST, BOSTON

TOTAL POPULATION SOCIAL AND ECON CHAR	TRACT 3851	TRACT 3852						TOTAL ASHLAND
COUNTRY OF ORIGIN								
UNITED KINGDOM	126	108						234
EIRE	95	82						177
SCANDINAVIA	45	74						119
GREECE								
ITALY	331	331						662
FRANCE	7	7						14
GERMANY	19	31						50
EASTERN EUROPEAN	42	41						83
OTHER EUROPEAN		60						60
USSR	6	7						13
CHINA								
OTHER ASIAN		5						5
CANADA	399	402						801
ALL OTHERS	11	31						42
RESIDENCE 65 5YRS+								
SAME HOUSE AS 70	2160	3403						5563
DIFFERENT HSE, US:								
SAME COUNTY	772	633						1405
DIFFERENT COUNTY:								
SAME STATE	188	210						398
DIFFERENT STATE:								
NORTHEAST	93	239						332
NORTH CENTRAL	34	40						74
SOUTH	31							31
WEST								
ABROAD IN SERVICE	12							12
ABROAD NOT IN SERV	55							55
MOVED,PREV RES NR	78	103						181
YR MOVED IN PRES CRTS								
1969-1970	463	526						989
1968	384	372						756
1967	300	262						562
1965-1966	447	618						1065
1960-1964	677	1204						1881
1950-1959	882	1528						2410
1949 OR EARLIER	315	248						563
ALWAYS LVD PRES CT	298	358						656

151

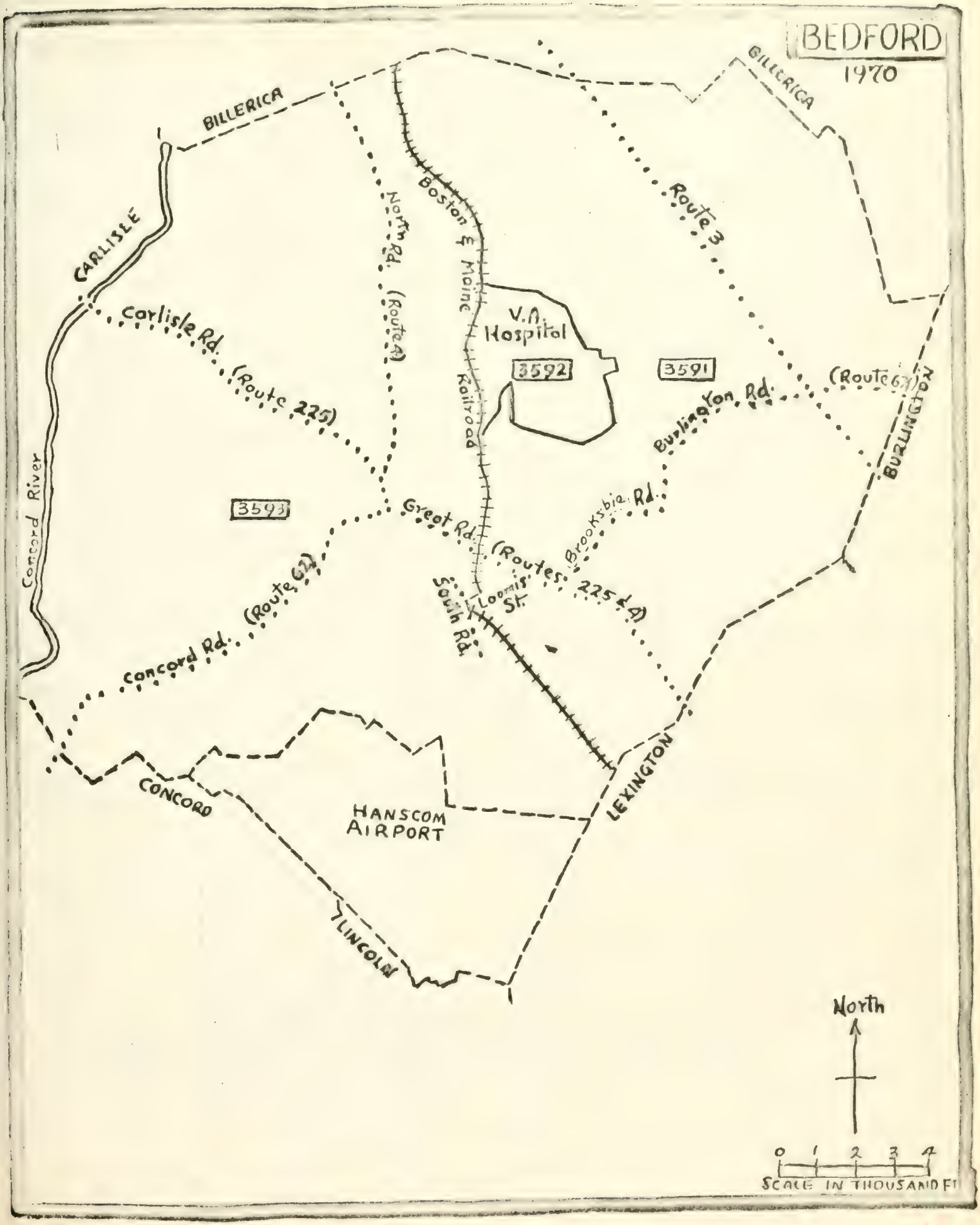
BEDFORD
1970
BILLERICA
BILLERICA
CARLISLE
Carlisle Rd. (Route 225)
North Rd. (Route 4)
Boston & Maine Railroad
Route 3
V.A. Hospital
3592
3591
3593
Burlington Rd.
(Route 62)
BURLINGTON
Brooksbie Rd.
Great Rd. (Routes 225 & 4)
Loomis St.
South Rd.
Concord River
Concord Rd. (Route 62)
CONCORD
HANSCOM AIRPORT
LEXINGTON
LINCOLN
North
0 1 2 3 4
SCALE IN THOUSAND FT

1970 CENSUS OF POPULATION AND HOUSING FIRST-COUNT SUMMARY DATA (COMPLETE COUNT)

UNITED COMMUNITY SERVICES
RESEARCH DEPARTMENT
14 SOMERSET STREET, BOSTON

BEDFORD TOWN

POPULATION CHARACTERISTICS	AREA TOTAL	TRACT 3591	TRACT 3592	TRACT 3593
COUNT OF ALL PERSONS	13,513	5,025	968	7,520
COUNT OF ALL MALES	7,159	2,437*	892	3,829
COUNT OF ALL FEMALES	6,354	2,585*	76	3,691
WHITE	13,224	4,932*	939	7,350
BLACK	153	35*	19	99
INDIAN	5	0*	0	5
OTHER SPECIFIED RACES	103	46*	10	47
REPORTED OTHER RACES	28	9*	0	19
PERSONS AGE 5 AND UNDER	1,577	530*	2	1,044
PERSONS AGE 6 TO 20	4,176	1,725*	27	2,424
PERSONS AGE 21 TO 64	6,876	2,477*	606	3,791
PERSONS AGE 65 AND OVER	884	290*	333	261
COUNT OF ALL MARRIED COUPLES	3,077	1,129*	238	1,709
HOUSING UNIT CHARACTERISTICS				
TOTAL HOUSING UNITS	3,327	1,326	16	1,985
HOUSING UNITS OWNER OCCUPIED	2,636	1,141*	0	1,495
HOUSING UNITS RENTER OCCUPIED	637	153*	15	468
VACANT HOUSING UNITS	54	31*	1	22
TOTAL 1 UNIT STRUCTURES	2,619	1,215*	2	1,402
HOUSING UNITS WITH-				
1.01 TO 1.50 PERSONS/ROOM	136	35*	2	99
1.51 OR MORE PERSONS/ROOM	16	7*	0	9
UNITS WITH TELEPHONE AVAILABLE	3,198	1,274*	15	1,908
UNITS WITH COMPLETE KITCHEN	3,314	1,321*	16	1,976
UNITS WITH COMPLETE PLUMBING	3,309	1,318*	16	1,974
RENTAL CONTRACTS FOR RENTER-OCCUPIED UNITS				
LESS THAN $60	16	1*	0	15*
$ 60 TO $ 79	69	43*	0	26*
$ 80 TO $ 99	17	4*	0	13*
$100 TO $119	41	5*	1	35*
$120 TO $149	250	36*	11	202*
$150 TO $199	119	27*	2	90*
$200 TO $299	59	13*	1	42*
$300 OR MORE	21	11*	0	10*
NO CASH RENT	34	11*	0	22*
TOTAL REPORTED	592	140*	15	433*
VALUE OF OWNER-OCCUPIED UNITS				
LESS THAN $5,000	5	0*	0	5*
$ 5,000 TO $ 9,999	8	4*	0	4*
$10,000 TO $14,999	38	14*	0	24*
$15,000 TO $19,999	177	62*	0	114*
$20,000 TO $24,999	473	203*	0	270*
$25,000 TO $34,999	961	441*	0	520*
$35,000 TO $49,999	547	274*	0	273*
$50,000 OR MORE	159	108*	0	51*
TOTAL REPORTING	2,368	1,106*	0	1,261*

178

UNITED COMMUNITY SERVICES
RESEARCH DEPARTMENT
14 SOMERSET STREET, BOSTON

BEDFORD TOWN

POPULATION BY AGE, RACE AND SEX	AREA TOTAL	TRACT 3591	TRACT 3592	TRACT 3593
WHITE TOTAL	13,224	4,932*	939	7,350
MALE				
4 OR UNDER	594	192*	1	401*
5 TO 14	1,668	643*	3	1,022*
15 TO 24	951	371*	32	548*
25 TO 34	837	217*	56	564*
35 TO 54	2,034	736*	359	939*
55 TO 64	436	150*	109	177*
65 AND OVER	486	84*	306	96*
FEMALE				
4 OR UNDER	629	207*	1	420*
5 TO 14	1,521	654*	4	863*
15 TO 24	868	311*	8	549*
25 TO 34	868	305*	4	559*
35 TO 54	1,608	704*	36	868*
55 TO 64	344	154*	7	183*
65 AND OVER	380	204*	13	163*
BLACK TOTAL	153	35*	19	99
MALE				
4 OR UNDER	8	2*	0	6
5 TO 14	21	2*	0	19
15 TO 24	9	2*	0	7
25 TO 34	17	4*	1	12
35 TO 54	21	7*	5	9
55 TO 64	4	1*	3	0
65 AND OVER	7	0*	7	0
FEMALE				
4 OR UNDER	10	1*	0	9
5 TO 14	20	5*	0	15
15 TO 24	4	1*	0	3
25 TO 34	14	2*	0	12
35 TO 54	17	7*	3	7
55 TO 64	1	1*	0	0
65 AND OVER	0	0*	0	0
OTHER RACES TOTAL	136	55*	10	71
MALE				
4 OR UNDER	8	3*	0	5*
5 TO 14	12	3*	0	9*
15 TO 24	4	2*	0	2*
25 TO 34	10	2*	0	7*
35 TO 54	22	15*	2	5*
55 TO 64	2	1*	1	0*
65 AND OVER	8	0*	7	1*
FEMALE				
4 OR UNDER	6	4*	0	2*
5 TO 14	14	5*	0	9*
15 TO 24	5	0*	0	4*
25 TO 34	18	8*	0	10*
35 TO 54	21	9*	0	12*
55 TO 64	3	1*	0	2*
65 AND OVER	3	2*	0	1*

CITY OR TOWN: BEDFORD

1970 CENSUS OF POPULATION AND HOUSING FOURTH-COUNT SUMMARY DATA

UNITED COMMUNITY SERVICES
RESEARCH DEPARTMENT
14 SOMERSET ST, BOSTON

TOTAL POPULATION SOCIAL AND ECON CHAR	TRACT 3591	TRACT 3592	TRACT 3593					TOTAL BEDFORD
TOTAL FAMILY INCOME								
UNDER $2999	32		43					75
$3000-$5999	59		148					207
$6000-$8999	91		193					284
$9000-$11999	169		376					545
$12000-$14999	180		326					506
$15000-$24999	501	4	545					1050
$25000 AND OVER	118	5	198					321
MEDIAN FAMILY INCOME	$15,870	$27,500	$13,419					$14,266
OCCUPATION 14YR OLDS+								
PROFESSIONAL,TECH	581	10	788					1379
MANAGERS,ADMINISTRS	314	4	329					647
SALES	190		238					428
CLERICAL	324	4	465					793
CRAFTSMEN,FOREMEN	140		224					364
OPERATIVES,EX TRANS	90		75					165
TRANSPORT EQUIP OPS	16		31					47
LABORERS,EX FARM	63		42					105
SERVICE,EX PRIV HH	131	5	289					425
PRIVATE HH WKRS			10					10
FARM WORKERS			18					18
NOT REPORTED	68		244					312
YRS SCHOOL COMPLETED								
NONE-8 YRS	142	340	220					702
1-3 YRS HIGH SCH	305	146	345					796
HIGH SCHOOL GRAD	875	274	1254					2403
1-3 YRS COLLEGE	461	59	677					1197
COL GRAD OR MORE	945	79	1144					2068
TRANSPORTATN TO WORK								
PRIVATE CAR,DRIVER	1565		2184					3749
PRIVATE CAR,PASSGR	133		350					483
BUS,STREETCAR	58		47					105
SUBWAY, ELEVATED			7					7
RAILROAD	7		12					19
WALK	33	20	207					260
OTHER	99		166					265

61

CITY OR TOWN: BEDFORD

1970 CENSUS OF POPULATION AND HOUSING FOURTH-COUNT SUMMARY DATA

UNITED COMMUNITY SERVICES
RESEARCH DEPARTMENT
14 SOMERSET ST, BOSTON

TOTAL POPULATION SOCIAL AND ECON CHAR	TRACT 3591	TRACT 3592	TRACT 3593					TOTAL BEDFORD
COUNTRY OF ORIGIN								
UNITED KINGDOM	218	13	182					413
EIRE	146	158	117					421
SCANDINAVIA	28	33	57					118
GREECE		7	51					58
ITALY	146	69	270					485
FRANCE	19		59					78
GERMANY	43	13	117					173
EASTERN EUROPEAN	97	29	143					269
OTHER EUROPEAN	50	7	83					140
USSR	34	48	39					121
CHINA	32	8	13					53
OTHER ASIAN	50	7	31					88
CANADA	403	112	490					1005
ALL OTHERS	78	25	74					177
RESIDENCE 65 5YRS+								
SAME HOUSE AS 70	2781	487	2945					6213
DIFFERENT HSE, US:								
SAME COUNTY	876	146	1722					2744
DIFFERENT COUNTY:								
SAME STATE	287	182	292					761
DIFFERENT STATE:								
NORTHEAST	176	39	376					591
NORTH CENTRAL	52	19	191					262
SOUTH	154		398					552
WEST	135		255					390
ABROAD IN SERVICE	22		62					84
ABROAD NOT IN SERV	40		190					230
MOVED,PREV RES NR	86	79	243					408
YR MOVED IN PRES QRTS								
1969-1970	632	435	1665					2732
1966	520	88	849					1457
1967	405	32	846					1283
1965-1966	776	95	1133					2004
1960-1964	1074	109	1322					2505
1950-1959	1204	47	986					2237
1949 OR EARLIER	107	146	306					559
ALWAYS LVD PRES CT	286		450					736

20

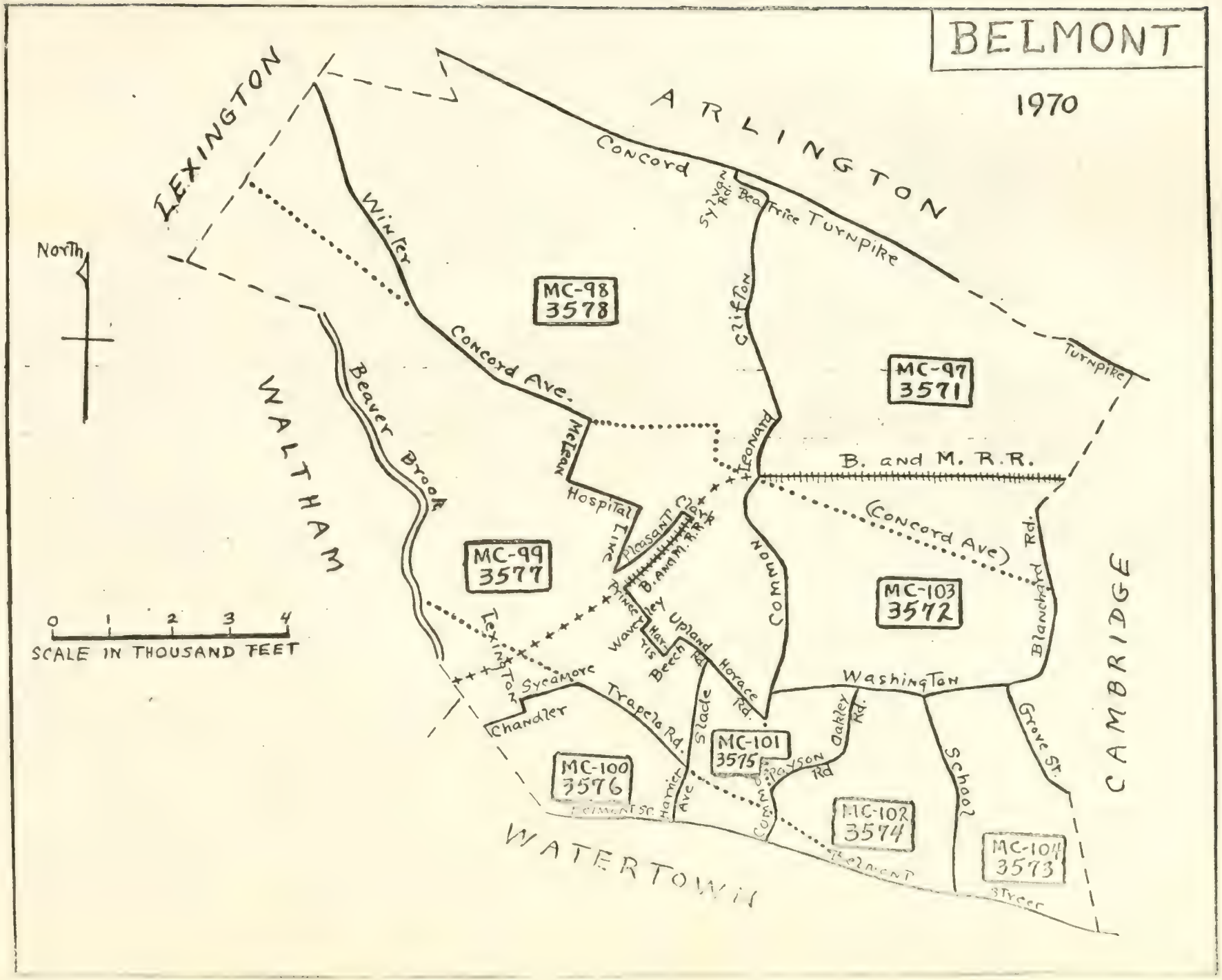
BELMONT
1970
LEXINGTON
ARLINGTON
WALTHAM
WATERTOWN
CAMBRIDGE
North
SCALE IN THOUSAND FEET
0 1 2 3 4
MC-98
3578
MC-97
3571
MC-99
3577
MC-103
3572
MC-101
3575
MC-100
3576
MC-102
3574
MC-104
3573
Concord
Beatrice Turnpike
Sylvan Rd.
Winter
Concord Ave.
Clifton
Leonard
Turnpike
B. and M. R.R.
(Concord Ave)
Blanchard Rd.
Beaver Brook
McLean
Hospital
Line
Pleasant
Clark
B. and M. R.R.
Prince
Waverley
Upland
Horace Rd.
Nowum
Beech Rd.
Lexington
Sycamore
Chandler
Trapelo Rd.
Slade
Harnden Ave
Payson Rd
Oakley Rd.
Washington
School
Grove St.
Belmont St.
Belmont
Street

1970 CENSUS OF POPULATION AND HOUSING FIRST-COUNT SUMMARY DATA (COMPLETE COUNT)

UNITED COMMUNITY SERVICES
RESEARCH DEPARTMENT
14 SOMERSET STREET, BOSTON

BELMONT TOWN

POPULATION CHARACTERISTICS	AREA TOTAL	TRACT 3571	TRACT 3572	TRACT 3573	TRACT 3574	TRACT 3575	TRACT 3576	TRACT 3577	TRACT 3578
COUNT OF ALL PERSONS	28,285	4,291	3,757	3,556	2,719	2,457	2,995	4,093	4,417
COUNT OF ALL MALES	12,877	1,962	1,757	1,554	1,169	1,075	1,385	1,910*	2,064
COUNT OF ALL FEMALES	15,408	2,329	2,000	2,002	1,550	1,382	1,610	2,179*	2,353
WHITE	27,966	4,271	3,697	3,512	2,684	2,445	2,957	4,025*	4,371
BLACK	62	3	10	6	1	1	2	30*	9
INDIAN	11	0	1	0	0	4	4	1*	1
OTHER SPECIFIED RACES	205	17	42	29	31	7	17	26*	36
REPORTED OTHER RACES	41	0	7	9	3	0	15	7*	0
PERSONS AGE 5 AND UNDER	2,313	273	274	313	219	222	302	367*	343
PERSONS AGE 6 TO 20	6,431	980	1,068	665	588	434	631	834*	1,231
PERSONS AGE 21 TO 64	14,877	2,281	1,837	1,951	1,366	1,272	1,635	2,263*	2,271
PERSONS AGE 65 AND OVER	4,664	757	578	627	546	529	427	625*	572
COUNT OF ALL MARRIED COUPLES	6,653	1,044	834	878	632	583	720	907*	1,055
HOUSING UNIT CHARACTERISTICS									
TOTAL HOUSING UNITS	9,456	1,430	1,123	1,318	920	909	1,008	1,383	1,365
HOUSING UNITS OWNER OCCUPIED	6,007	1,180	920	649	606	504	481	625*	1,041
HOUSING UNITS RENTER OCCUPIED	3,316	241	193	656	303	397	513	709*	302
VACANT HOUSING UNITS	133	9	10	13	11	8	14	46*	22
TOTAL 1 UNIT STRUCTURES	4,574	1,219	875	282	441	264	136	333*	1,024
HOUSING UNITS WITH-									
1.01 TO 1.50 PERSONS/ROOM	177	11	19	27	6	11	30	38*	35
1.51 OR MORE PERSONS/ROOM	28	3	4	3	2	2	4	3*	7
UNITS WITH TELEPHONE AVAILABLE	9,158	1,409	1,101	1,277	896	888	959	1,305*	1,320
UNITS WITH COMPLETE KITCHEN	9,324	1,426	1,120	1,314	918	903	999	1,284*	1,357
UNITS WITH COMPLETE PLUMBING	9,295	1,422	1,120	1,307	918	898	996	1,278*	1,353
RENTAL CONTRACTS FOR RENTER-OCCUPIED UNITS									
LESS THAN $60	154	5	4	13	8	11	13	78*	22
$ 60 TO $ 79	182	2	18	40	3	8	26	42*	41
$ 80 TO $ 99	333	3	20	94	9	21	68	70*	48
$100 TO $119	567	6	21	132	27	51	128	148*	54
$120 TO $149	904	19	40	204	77	126	176	213*	49
$150 TO $199	699	43	49	125	113	137	83	115*	34
$200 TO $299	258	120	11	35	32	25	9	13*	13
$300 OR MORE	73	29	10	3	10	4	0	0*	17
NO CASH RENT	130	8	19	10	24	13	10	23*	23
TOTAL REPORTED	3,170	227	173	646	279	383	503	679*	278
VALUE OF OWNER-OCCUPIED UNITS									
LESS THAN $5,000	1	0	0	0	0	0	0	1*	0
$ 5,000 TO $ 9,999	3	1	1	0	0	0	0	1*	0
$10,000 TO $14,999	14	5	1	1	0	0	0	6*	1
$15,000 TO $19,999	87	9	4	4	4	3	21	19*	23
$20,000 TO $24,999	290	61	38	22	3	19	32	59*	56
$25,000 TO $34,999	1,342	412	230	95	153	132	63	133*	124
$35,000 TO $49,999	1,632	525	403	125	192	85	7	61*	234
$50,000 OR MORE	832	119	128	17	43	4	1	15*	505
TOTAL REPORTING	4,201	1,132	805	264	395	243	124	295*	943

22

1970 CENSUS OF POPULATION AND HOUSING FIRST-COUNT SUMMARY DATA (COMPLETE COUNT)

UNITED COMMUNITY SERVICES
RESEARCH DEPARTMENT
14 SOMERSET STREET, BOSTON

BELMONT TOWN

POPULATION BY AGE, RACE AND SEX	AREA TOTAL	TRACT 3571	TRACT 3572	TRACT 3573	TRACT 3574	TRACT 3575	TRACT 3576	TRACT 3577	TRACT 3578
WHITE TOTAL	27,966	4,271	3,697	3,512	2,684	2,445	2,957	4,025*	4,371
MALE									
4 OR UNDER	918	116*	106*	118*	89*	79*	116*	150*	145*
5 TO 14	2,133	323*	371*	193*	198*	182*	217*	246*	406*
15 TO 24	1,904	306*	265*	227*	127*	116*	215*	329*	322*
25 TO 34	1,479	151*	140*	245*	135*	145*	209*	286*	169*
35 TO 54	2,923	462*	428*	302*	288*	232*	295*	418*	500*
55 TO 64	1,579	291*	184*	213*	132*	132*	149*	218*	260*
65 AND OVER	1,788	307*	231*	235*	181*	182*	170*	235*	248*
FEMALE									
4 OR UNDER	939	101*	98*	140*	80*	102*	127*	167*	124*
5 TO 14	2,172	326*	367*	233*	227*	146*	212*	250*	411*
15 TO 24	2,012	258*	267*	270*	180*	127*	261*	291*	361*
25 TO 34	1,583	182*	168*	231*	159*	158*	193*	302*	192*
35 TO 54	3,476	576*	481*	412*	327*	296*	335*	458*	599*
55 TO 64	2,199	428*	249*	305*	201*	205*	206*	285*	320*
65 AND OVER	2,861	450*	346*	391*	361*	346*	254*	390*	324*
BLACK TOTAL	62	3	10	6	1	1	2	30*	9
MALE									
4 OR UNDER	4	0*	0*	2*	0*	0*	0*	0*	1*
5 TO 14	8	0*	3*	0*	0*	0*	0*	4*	0*
15 TO 24	7	0*	1*	0*	0*	0*	0*	5*	0*
25 TO 34	2	0*	0*	1*	0*	0*	0*	1*	0*
35 TO 54	8	0*	1*	0*	0*	0*	0*	5*	1*
55 TO 64	0	0*	0*	0*	0*	0*	0*	0*	0*
65 AND OVER	2	0*	0*	1*	0*	0*	0*	0*	0*
FEMALE									
4 OR UNDER	0	0*	0*	0*	0*	0*	0*	0*	0*
5 TO 14	5	0*	1*	0*	0*	0*	0*	2*	2*
15 TO 24	5	0*	0*	0*	0*	0*	0*	4*	0*
25 TO 34	3	0*	0*	0*	0*	0*	0*	2*	0*
35 TO 54	12	0*	1*	0*	0*	0*	0*	7*	1*
55 TO 64	5	0*	0*	1*	0*	0*	0*	0*	0*
65 AND OVER	1	0*	0*	0*	0*	0*	0*	0*	0*
OTHER RACES TOTAL	257	17	50	38	34	11	36	34*	37
MALE									
4 OR UNDER	10	0*	2*	4*	2	0*	0	0*	2*
5 TO 14	34	2*	11*	4*	2	3*	5	4*	1*
15 TO 24	16	1*	4*	2*	3	0*	0	2*	2*
25 TO 34	17	0*	3*	2*	3	2*	2	3*	1*
35 TO 54	35	3*	6*	4*	7	1*	5	3*	5*
55 TO 64	4	0*	0*	1*	0	0*	1	1*	1*
65 AND OVER	6	0*	1*	0*	2	1*	1	0*	0*
FEMALE									
4 OR UNDER	18	0*	3*	4*	0	0*	6	3*	2*
5 TO 14	26	5*	4*	3*	3	1*	2	2*	6*
15 TO 24	16	0*	2*	2*	4	0*	1	1*	4*
25 TO 34	23	2*	4*	5*	2	0*	3	3*	3*
35 TO 54	40	1*	8*	3*	4	1*	7	7*	3*
55 TO 64	6	0*	1*	2*	0	0*	1	1*	1*
65 AND OVER	6	0*	0*	0*	2	0*	2	0*	0*

CITY OR TOWN: BELMONT

1970 CENSUS OF POPULATION AND HOUSING FOURTH-COUNT SUMMARY DATA

UNITED COMMUNITY SERVICES
RESEARCH DEPARTMENT
14 SOMERSET ST, BOSTON

TOTAL POPULATION SOCIAL AND ECON CHAR	TRACT 3571	TRACT 3572	TRACT 3573	TRACT 3574	TRACT 3575	TRACT 3576	TRACT 3577	TRACT 3578
TOTAL FAMILY INCOME								
UNDER $2999	44	39	37	18	17	45	39	42
$3000-$5999	93	53	110	57	85	71	114	63
$6000-$8999	115	125	173	112	105	142	165	125
$9000-$11999	180	145	220	113	148	167	214	138
$12000-$14999	143	113	241	143	99	170	186	106
$15000-$24999	400	331	207	211	217	204	239	280
$25000 AND OVER	275	211	68	104	71	21	92	430
MEDIAN FAMILY INCOME	$16,250	$16,010	$11,860	$13,656	$12,483	$11,724	$11,894	$19,210
OCCUPATION 14YR OLDS+								
PROFESSIONAL,TECH	556	516	362	407	304	285	364	522
MANAGERS,ADMINISTRS	313	200	170	105	132	64	148	404
SALES	198	137	149	143	117	102	94	133
CLERICAL	421	236	389	277	363	364	399	324
CRAFTSMEN,FOREMEN	83	87	141	61	46	180	230	103
OPERATIVES,EX TRANS	36	53	73	19	39	99	108	59
TRANSPORT EQUIP OPS	23		48	10	20	39	47	18
LABORERS,EX FARM	8	36	34		17	22	83	27
SERVICE,EX PRIV HH	103	91	153	100	84	144	199	52
PRIVATE HH WKRS	10	22	9	10	8	6	5	59
FARM WORKERS	5					10		
NOT REPORTED	91	145	92	54	42	101	99	110
YRS SCHOOL COMPLETED								
NONE-8 YRS	265	260	371	174	144	458	471	171
1-3 YRS HIGH SCH	285	231	318	190	177	261	360	236
HIGH SCHOOL GRAD	865	658	828	440	645	669	1046	751
1-3 YRS COLLEGE	509	311	306	355	298	210	397	510
COL GRAD OR MORE	923	791	531	645	443	233	355	966
TRANSPORTATN TO WORK								
PRIVATE CAR,DRIVER	1179	1023	990	665	570	645	1067	1236
PRIVATE CAR,PASSGR	135	99	166	178	79	169	173	174
BUS,STREETCAR	206	116	216	127	167	318	273	120
SUBWAY, ELEVATED RAILROAD	104	81	58	72	89	50	79	40
WALK	83	114	55	31	46	103	124	71
OTHER	83	70	83	98	77	74	68	161

24

CITY OR TOWN: BELMONT

1970 CENSUS OF POPULATION AND HOUSING FOURTH-COUNT SUMMARY DATA

UNITED COMMUNITY SERVICES
RESEARCH DEPARTMENT
14 SOMERSET ST, BOSTON

TOTAL POPULATION SOCIAL AND ECON CHAR	TOTAL BELMONT							
TOTAL FAMILY INCOME								
UNDER $2999	281							
$3000-$5999	646							
$6000-$8999	1062							
$9000-$11999	1325							
$12000-$14999	1201							
$15000-$24999	2049							
$25000 AND OVER	1272							
MEDIAN FAMILY INCOME	$13,557							
OCCUPATION 14YR CLDS+								
PROFESSIONAL,TECH	2316							
MANAGERS,ADMINISTRS	1536							
SALES	1073							
CLERICAL	3773							
CRAFTSMEN,FOREMEN	921							
OPERATIVES,EX TRANS	486							
TRANSPORT EQUIP OPS	203							
LABORERS,EX FARM	227							
SERVICE,EX PRIV HH	926							
PRIVATE HH WKRS	129							
FARM WORKERS	15							
NOT REPORTED	734							
YRS SCHOOL COMPLETED								
NONE-8 YRS	2314							
1-3 YRS HIGH SCH	2058							
HIGH SCHOOL GRAD	5902							
1-3 YRS COLLEGE	2996							
COL GRAD OR MORE	4897							
TRANSPORTATN TO WORK								
PRIVATE CAR,DRIVER	7378							
PRIVATE CAR,PASSGR	1173							
BUS,STREETCAR	1543							
SUBWAY, ELEVATED	573							
RAILROAD								
WALK	627							
OTHER	716							

CITY OR TOWN: BELMONT

1970 CENSUS OF POPULATION AND HOUSING FOURTH-COUNT SUMMARY DATA

UNITED COMMUNITY SERVICES
RESEARCH DEPARTMENT
14 SOMERSET ST, BOSTON

TOTAL POPULATION SOCIAL AND ECON CHAR	TRACT 3571	TRACT 3572	TRACT 3573	TRACT 3574	TRACT 3575	TRACT 3576	TRACT 3577	TRACT 3578
COUNTRY OF ORIGIN								
UNITED KINGDOM	128	97	118	54	77	80	131	134
EIRE	214	189	243	226	132	82	268	197
SCANDINAVIA	37	118	102	22	61	140	118	47
GREECE	105	30	71	22	17	35	50	50
ITALY	475	358	324	158	98	587	422	272
FRANCE			8	17	19			11
GERMANY	77	61	53	96	61	44	40	41
EASTERN EUROPEAN	122	123	101	36	83	62	120	141
OTHER EUROPEAN	105	62	93	23	86	69	44	165
USSR	229	122	105	92	94	18	19	176
CHINA		29	17	14				21
OTHER ASIAN	96	61	152	153	97	83	94	29
CANADA	421	172	335	227	275	153	328	184
ALL OTHERS	23	73	55	79	30	41	103	29
RESIDENCE 65 5YRS+								
SAME HOUSE AS 70	2698	2633	2386	1678	1497	1563	2217	2754
DIFFERENT HSE, US:								
SAME COUNTY	1052	560	447	467	387	647	646	1001
DIFFERENT COUNTY:								
SAME STATE	122	62	222	72	186	156	262	66
DIFFERENT STATE:								
NORTHEAST	38	56	113	85	63	59	140	68
NORTH CENTRAL	19	59	14	99		50	36	37
SOUTH	56	25	24	15	8	52	32	31
WEST	12	75	22	33	10		82	
ABROAD IN SERVICE			7		14	5		
ABROAD NOT IN SERV	37	50	68	55	46	152	64	82
MOVED, PREV RES NR	36	28	55	36	78	49	294	91
YR MOVED IN PRES QRTS								
1969-1970	525	372	381	401	215	493	859	414
1968	192	141	359	371	401	348	480	381
1967	244	146	166	116	143	231	271	182
1965-1966	600	483	427	267	307	352	282	751
1960-1964	743	714	587	393	410	327	555	885
1950-1959	1043	1053	978	403	399	472	859	1050
1949 OR EARLIER	697	608	518	577	462	463	561	578
ALWAYS LVD PRES QT	241	240	214	191	129	300	226	165

CITY OR TOWN: BELMONT

1970 CENSUS OF POPULATION AND HOUSING FOURTH-COUNT SUMMARY DATA

UNITED COMMUNITY SERVICES
RESEARCH DEPARTMENT
14 SOMERSET ST, BOSTON

TOTAL POPULATION SOCIAL AND ECON CHAR	TOTAL BELMONT							
COUNTRY OF ORIGIN								
UNITED KINGDOM	819							
EIRE	1551							
SCANDINAVIA	645							
GREECE	380							
ITALY	2694							
FRANCE	55							
GERMANY	473							
EASTERN EUROPEAN	798							
OTHER EUROPEAN	447							
USSR	666							
CHINA	81							
OTHER ASIAN	745							
CANADA	2035							
ALL OTHERS	433							
RESIDENCE 65 5YRS+								
SAME HOUSE AS 70	17428							
DIFFERENT HSE, US:								
SAME COUNTY	5207							
DIFFERENT COUNTY:								
SAME STATE	1148							
DIFFERENT STATE:								
NORTHEAST	422							
NORTH CENTRAL	314							
SOUTH	243							
WEST	234							
ABROAD IN SERVICE	24							
ABROAD NOT IN SERV	554							
MOVED,PREV RES NR	667							
YR MOVED IN PRES QRTS								
1969-1970	3660							
1968	2673							
1967	1499							
1965-1966	3469							
1960-1964	4614							
1950-1959	4257							
1949 OR EARLIER	4464							
ALWAYS LVD PRES CT	1706							

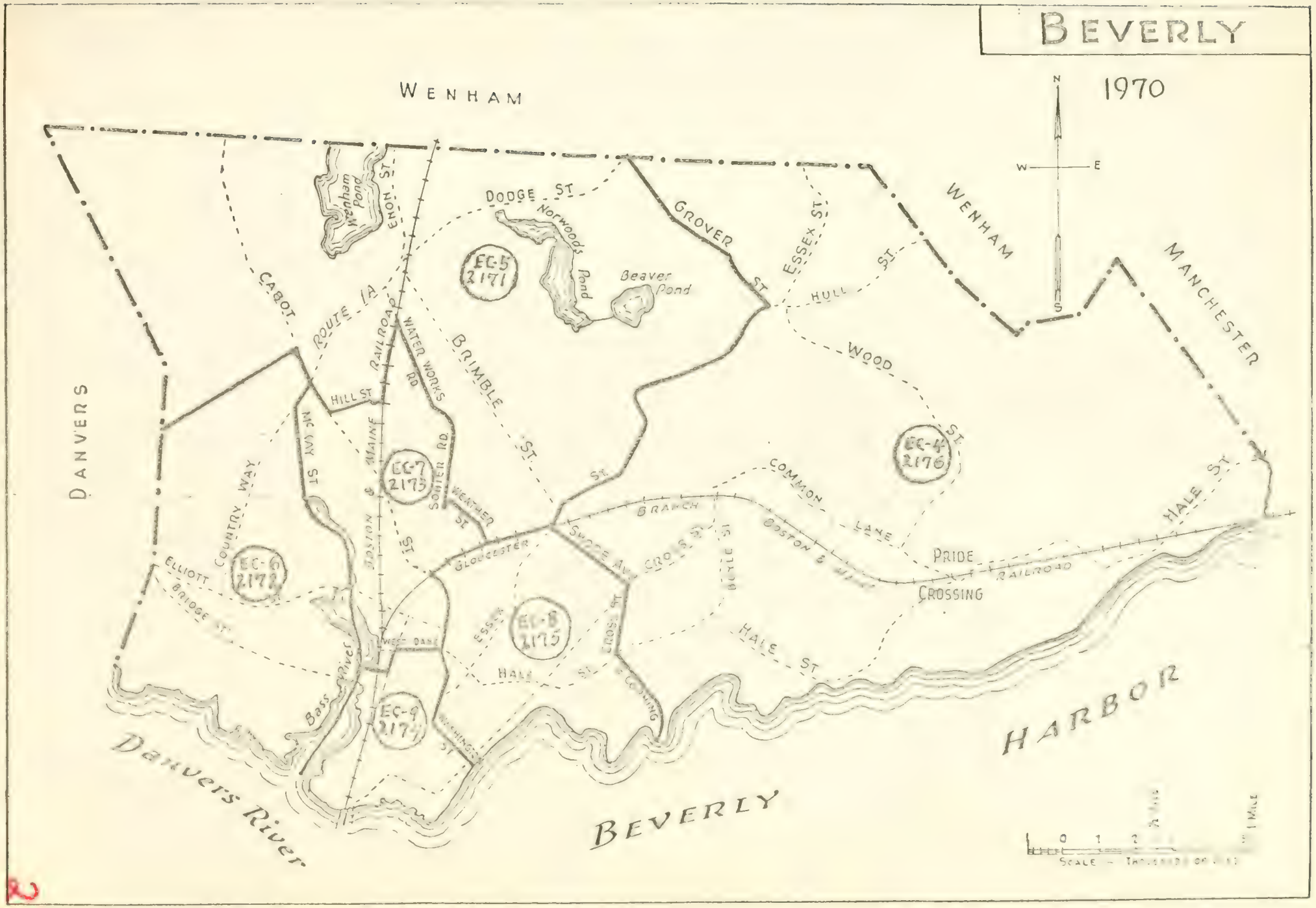
BEVERLY
1970
N
W
E
S
WENHAM
WENHAM
MANCHESTER
DANVERS
Wenham Pond
ENON ST
DODGE ST
Norwoods Pond
Beaver Pond
GROVER ST
ESSEX ST
HULL ST
WOOD ST
CABOT
ROUTE 1A
RAILROAD
WATER WORKS RD
BRIMBLE ST
HILL ST
MC KAY ST
BOSTON & MAINE
SOUTER RD
WEATHER ST
COMMON LANE
BRANCH
BOSTON & MAINE
PRIDE
RAILROAD
CROSSING
HALE ST
COUNTRY WAY
ELLIOTT
BRIDGE ST
GLOUCESTER
SWAMPSCOTT AVE
CROSS ST
BATTLE ST
ESSEX
HALE ST
CROSS ST
WEST DANE
Bass River
WASHINGTON ST
EC-4 2176
EC-5 2171
EC-6 2172
EC-7 2173
EC-8 2175
EC-9 2174
Danvers River
BEVERLY
HARBOR
0 1 2
SCALE - THOUSANDS OF FEET
1 MILE

BEVERLY CITY

POPULATION CHARACTERISTICS	AREA TOTAL	TRACT 2171	TRACT 2172	TRACT 2173	TRACT 2174	TRACT 2175	TRACT 2176
COUNT OF ALL PERSONS	38,348	5,442	8,138	5,620	4,895	7,622	6,631
COUNT OF ALL MALES	17,899	2,556	3,951*	2,733	2,305	3,549	2,804
COUNT OF ALL FEMALES	20,449	2,886	4,185*	2,887	2,590	4,073	3,827
WHITE	38,071	5,397	8,104*	5,585	4,807	7,574	6,602
BLACK	144	26	7*	18	60	26	7
INDIAN	27	3	11*	4	9	0	0
OTHER SPECIFIED RACES	77	12	13*	9	15	14	14
REPORTED OTHER RACES	29	4	1*	4	4	8	8
PERSONS AGE 5 AND UNDER	3,843	496	838*	677	566	671	595
PERSONS AGE 6 TO 20	11,883	1,691	2,566*	1,765	1,188	2,137	2,536
PERSONS AGE 21 TO 64	18,787	2,688	4,060*	2,727	2,620	3,842	2,848
PERSONS AGE 65 AND OVER	3,835	567	672*	451	521	972	652
COUNT OF ALL MARRIED COUPLES	8,292	1,234	1,881*	1,131	1,018	1,712	1,315
HOUSING UNIT CHARACTERISTICS							
TOTAL HOUSING UNITS	12,091	1,622	2,340	1,758	1,947	2,565	1,859
HOUSING UNITS OWNER OCCUPIED	7,496	1,272	1,976*	794	564	1,600	1,289
HOUSING UNITS RENTER OCCUPIED	4,069	295	327*	879	1,265	875	428
VACANT HOUSING UNITS	526	55	36*	85	118	90	142
TOTAL 1 UNIT STRUCTURES	7,175	1,305	1,961*	644	325	1,416	1,523
HOUSING UNITS WITH-							
1.01 TO 1.50 PERSONS/ROOM	548	68	119*	141	76	88	56
1.51 OR MORE PERSONS/ROOM	89	6	17*	29	17	9	11
UNITS WITH TELEPHONE AVAILABLE	10,941	1,525	2,261*	1,491	1,596	2,386	1,681
UNITS WITH COMPLETE KITCHEN	11,759	1,616	2,327*	1,720	1,828	2,498	1,769
UNITS WITH COMPLETE PLUMBING	11,667	1,609	2,313*	1,693	1,804	2,479	1,768
RENTAL CONTRACTS FOR RENTER-OCCUPIED UNITS							
LESS THAN $60	456	36	10*	97	110	85	118
$ 60 TO $ 79	751	69	34*	153	294	108	91
$ 80 TO $ 99	917	16	90*	263	368	149	31
$100 TO $119	888	59	96*	191	285	223	34
$120 TO $149	576	23	50*	129	152	192	30
$150 TO $199	213	34	18*	31	37	78	14
$200 TO $299	67	30	9*	2	1	7	18
$300 OR MORE	11	1	0*	0	0	0	10
NO CASH RENT	166	25	15*	12	16	32	64
TOTAL REPORTED	3,879	268	307*	866	1,247	842	346
VALUE OF OWNER-OCCUPIED UNITS							
LESS THAN $5,000	10	2	4*	0	3	0	1
$ 5,000 TO $ 9,999	73	2	28*	15	10	7	11
$10,000 TO $14,999	656	50	249*	122	90	91	54
$15,000 TO $19,999	1,875	271	710*	218	103	374	199
$20,000 TO $24,999	1,887	413	583*	151	36	389	315
$25,000 TO $34,999	1,289	377	253*	56	9	301	292
$35,000 TO $49,999	321	74	26*	9	5	79	128
$50,000 OR MORE	213	10	0*	3	1	44	155
TOTAL REPORTING	6,324	1,199	1,853*	574	257	1,285	1,155

UNITED COMMUNITY SERVICES
RESEARCH DEPARTMENT
14 SOMERSET STREET, BOSTON

BEVERLY CITY

POPULATION BY AGE, RACE AND SEX	AREA TOTAL	TRACT 2171	TRACT 2172	TRACT 2173	TRACT 2174	TRACT 2175	TRACT 2176
WHITE TOTAL	38,071	5,397	8,104*	5,585	4,807	7,574	6,602
MALE							
4 OR UNDER	1,593	202*	340*	285*	240*	270*	259*
5 TO 14	3,993	584*	939*	655*	386*	766*	666*
15 TO 24	2,911	419*	592*	494*	423*	561*	428*
25 TO 34	2,053	245*	433*	339*	330*	421*	290*
35 TO 54	4,199	655*	1,026*	546*	453*	821*	702*
55 TO 64	1,591	229*	328*	211*	249*	349*	225*
65 AND OVER	1,429	200*	285*	192*	185*	345*	228*
FEMALE							
4 OR UNDER	1,470	193*	334*	262*	224*	253*	210*
5 TO 14	3,872	513*	940*	633*	396*	749*	645*
15 TO 24	3,950	541*	606*	501*	501*	655*	1,152*
25 TO 34	2,157	309*	475*	336*	268*	422*	352*
35 TO 54	4,591	693*	1,047*	645*	537*	927*	748*
55 TO 64	1,878	255*	383*	236*	292*	425*	288*
65 AND OVER	2,384	365*	387*	259*	329*	626*	423*
BLACK TOTAL	144	26	7*	18	60	26	7
MALE							
4 OR UNDER	9	0*	0*	0	4*	3*	0*
5 TO 14	13	6*	0*	0	5*	1*	0*
15 TO 24	13	1*	0*	4	4*	2*	0*
25 TO 34	12	2*	0*	2	4*	2*	0*
35 TO 54	10	2*	1*	2	4*	0*	0*
55 TO 64	2	0*	0*	0	2*	0*	0*
65 AND OVER	7	0*	0*	0	3*	1*	0*
FEMALE							
4 OR UNDER	12	4*	0*	2	2*	2*	0*
5 TO 14	21	4*	2*	3	10*	1*	0*
15 TO 24	9	0*	0*	2	3*	2*	0*
25 TO 34	17	3*	1*	2	6*	2*	0*
35 TO 54	11	1*	1*	1	4*	1*	0*
55 TO 64	3	0*	0*	0	2*	0*	0*
65 AND OVER	5	0*	0*	0	3*	0*	0*
OTHER RACES TOTAL	133	19	25*	17	28	22	22
MALE							
4 OR UNDER	6	0*	0*	1*	2*	0*	2*
5 TO 14	14	2*	6*	0*	3*	0*	1*
15 TO 24	16	1*	1*	1*	4*	4*	1*
25 TO 34	9	4*	0*	0*	1*	1*	0*
35 TO 54	12	1*	0*	1*	3*	1*	2*
55 TO 64	2	1*	0*	0*	0*	1*	0*
65 AND OVER	5	2*	0*	0*	0*	0*	0*
FEMALE							
4 OR UNDER	10	0*	2*	1*	2*	0*	1*
5 TO 14	10	0*	3*	0*	1*	1*	2*
15 TO 24	12	0*	1*	1*	1*	3*	2*
25 TO 34	14	1*	0*	1*	6*	2*	2*
35 TO 54	16	2*	3*	2*	2*	2*	1*
55 TO 64	2	2*	0*	0*	0*	0*	0*
65 AND OVER	5	0*	0*	0*	1*	0*	1*

CITY OR TOWN: BEVERLY

1970 CENSUS OF POPULATION AND HOUSING FOURTH-COUNT SUMMARY DATA

UNITED COMMUNITY SERVICES
RESEARCH DEPARTMENT
14 SOMERSET ST, BOSTON

TOTAL POPULATION SOCIAL AND ECON CHAR	TRACT 2171	TRACT 2172	TRACT 2173	TRACT 2174	TRACT 2175	TRACT 2176	-------	TOTAL BEVERLY
TOTAL FAMILY INCOME								
UNDER $2999	61	62	102	94	57	61		437
$3000-$5999	90	139	175	149	220	119		892
$6000-$8999	158	298	298	399	339	194		1685
$9000-$11999	291	625	302	301	456	225		2200
$12000-$14999	294	433	279	174	407	214		1801
$15000-$24999	326	433	145	132	422	402		1860
$25000 AND OVER	99	67	26	15	121	173		501
MEDIAN FAMILY INCOME	$12,606	$11,580	$9,737	$8,924	$11,586	$13,329		$11,292
OCCUPATION 14YR OLDS+								
PROFESSIONAL,TECH	522	606	263	209	716	610		2924
MANAGERS,ADMINISTRS	198	270	70	105	371	317		1331
SALES	208	246	179	137	390	279		1439
CLERICAL	478	610	394	357	634	244		2717
CRAFTSMEN,FOREMEN	314	571	337	364	316	226		2128
OPERATIVES,EX TRANS	162	413	307	362	242	82		1568
TRANSPORT EQUIP OPS	20	55	51	70	39	34		269
LABORERS,EX FARM	45	114	73	96	58	87		473
SERVICE,EX PRIV HH	280	353	344	325	369	185		1856
PRIVATE HH WKRS	20	23	36	10	32	58		179
FARM WORKERS		4				17		21
NOT REPORTED	138	122	196	156	170	110		892
YRS SCHOOL COMPLETED								
NONE-8 YRS	312	576	559	588	460	425		2920
1-3 YRS HIGH SCH	460	649	690	794	589	353		3535
HIGH SCHOOL GRAD	1309	2112	1188	941	1936	1171		8657
1-3 YRS COLLEGE	447	592	195	203	796	577		2910
COL GRAD OR MORE	445	440	154	170	558	706		2473
TRANSPORTATN TO WORK								
PRIVATE CAR,DRIVER	1492	2514	1285	1358	2078	1487		10414
PRIVATE CAR,PASSGR	314	455	440	323	453	202		2187
BUS,STREETCAR	6	27	40	44	27			144
SUBWAY, ELEVATED	7	13	7					27
RAILROAD	35	64	56	60	117	196		528
WALK	209	176	341	332	349	168		1575
OTHER	92	75	118	74	209	104		552

CITY OR TOWN: BEVERLY

1970 CENSUS OF POPULATION AND HOUSING FOURTH-COUNT SUMMARY DATA

UNITED COMMUNITY SERVICES
RESEARCH DEPARTMENT
14 SOMERSET ST, BOSTON

TOTAL POPULATION SOCIAL AND ECON CHAR	TRACT 2171	TRACT 2172	TRACT 2173	TRACT 2174	TRACT 2175	TRACT 2176		TOTAL BEVERLY
COUNTRY OF ORIGIN								
UNITED KINGDOM	143	295	210	105	275	209		1237
EIRE	141	173	85	177	215	281		1072
SCANDINAVIA	82	92	28	46	59	73		380
GREECE	8		46	50	58	40		202
ITALY	254	478	620	403	393	449		2597
FRANCE	38	15	8	30	6	5		102
GERMANY	33	26	46	6	182	52		345
EASTERN EUROPEAN	120	138	78	45	56	53		490
OTHER EUROPEAN	38	35	11	6	41	56		187
USSR	31	104	31	40	168	120		494
CHINA	20	21						41
OTHER ASIAN	36	9	7	22		33		107
CANADA	448	809	422	449	634	396		3159
ALL OTHERS	113	75	24	59	62	57		395
RESIDENCE 65 5YRS+								
SAME HOUSE AS 70	3423	5425	2755	2296	4648	3740		22287
DIFFERENT HSE, US:								
SAME COUNTY	1121	1400	1470	1473	1755	962		8181
DIFFERENT COUNTY:								
SAME STATE	190	243	173	164	152	317		1229
DIFFERENT STATE:								
NORTHEAST	117	99	45	120	109	600		1090
NORTH CENTRAL	32	7	14		18	146		217
SOUTH	14	46	73	18	36	128		315
WEST	17	32	64	46	45	18		222
ABROAD IN SERVICE	7	8	10	20		6		51
ABROAD NOT IN SERV	15	16	29	24	37	40		161
MOVED,PREV RES NR	115	187	452	262	300	186		1502
YR MOVED IN PRES QRTS								
1969-1970	720	841	1164	1207	1192	1208		[illegible]
1968	424	587	502	534	562	693		[illegible]
1967	291	479	539	349	462	547		2667
1965-1966	546	874	818	597	948	628		4411
1960-1964	1153	1425	587	740	1538	1089		6532
1950-1959	1492	2380	1071	717	1552	1461		8673
1949 OR EARLIER	386	936	515	452	918	538		3745
ALWAYS LVD PRES QT	430	616	437	299	450	432		[illegible]

1970 CENSUS OF POPULATION AND HOUSING FIRST-COUNT SUMMARY DATA (COMPLETE COUNT)

UNITED COMMUNITY SERVICES
RESEARCH DEPARTMENT
14 SOMERSET STREET, BOSTON

BOXFORD TOWN

POPULATION CHARACTERISTICS	AREA TOTAL	TRACT 2131
COUNT OF ALL PERSONS	4,032	4,032
COUNT OF ALL MALES	2,019	2,019
COUNT OF ALL FEMALES	2,013	2,013
WHITE	4,026	4,026
BLACK	0	0
INDIAN	0	0
OTHER SPECIFIED RACES	4	4
REPORTED OTHER RACES	2	2
PERSONS AGE 5 AND UNDER	403	403
PERSONS AGE 6 TO 20	1,497	1,497
PERSONS AGE 21 TO 64	1,930	1,930
PERSONS AGE 65 AND OVER	202	202
COUNT OF ALL MARRIED COUPLES	919	919
HOUSING UNIT CHARACTERISTICS		
TOTAL HOUSING UNITS	1,074	1,074
HOUSING UNITS OWNER OCCUPIED	942	942
HOUSING UNITS RENTER OCCUPIED	86	86
VACANT HOUSING UNITS	46	46
TOTAL 1 UNIT STRUCTURES	1,036	1,036
HOUSING UNITS WITH-		
1.01 TO 1.50 PERSONS/ROOM	15	15
1.51 OR MORE PERSONS/ROOM	4	4
UNITS WITH TELEPHONE AVAILABLE	1,011	1,011
UNITS WITH COMPLETE KITCHEN	1,047	1,047
UNITS WITH COMPLETE PLUMBING	1,036	1,036
RENTAL CONTRACTS FOR RENTER-OCCUPIED UNITS		
LESS THAN $60	4	4
$ 60 TO $ 79	3	3
$ 80 TO $ 99	2	2
$100 TO $119	2	2
$120 TO $149	10	10
$150 TO $199	8	8
$200 TO $299	10	10
$300 OR MORE	22	22
NO CASH RENT	11	11
TOTAL REPORTED	61	61
VALUE OF OWNER-OCCUPIED UNITS		
LESS THAN $5,000	2	2
$ 5,000 TO $ 9,999	9	9
$10,000 TO $14,999	17	17
$15,000 TO $19,999	39	39
$20,000 TO $24,999	77	77
$25,000 TO $34,999	201	201
$35,000 TO $49,999	307	307
$50,000 OR MORE	198	198
TOTAL REPORTING	850	850

1970 CENSUS OF POPULATION AND HOUSING FIRST-COUNT SUMMARY DATA (COMPLETE COUNT)

UNITED COMMUNITY SERVICES
RESEARCH DEPARTMENT
14 SOMERSET STREET, BOSTON

BOXFORD TOWN

POPULATION BY AGE, RACE AND SEX	AREA TOTAL	TRACT 2131
WHITE TOTAL	4,026	4,026
MALE		
4 OR UNDER	192	192*
5 TO 14	567	568*
15 TO 24	288	288*
25 TO 34	168	168*
35 TO 54	609	610*
55 TO 64	109	109*
65 AND OVER	84	84*
FEMALE		
4 OR UNDER	139	140*
5 TO 14	546	546*
15 TO 24	267	267*
25 TO 34	236	236*
35 TO 54	599	601*
55 TO 64	105	105*
65 AND OVER	117	118*
BLACK TOTAL	0	0
MALE		
4 OR UNDER	0	0
5 TO 14	0	0
15 TO 24	0	0
25 TO 34	0	0
35 TO 54	0	0
55 TO 64	0	0
65 AND OVER	0	0
FEMALE		
4 OR UNDER	0	0
5 TO 14	0	0
15 TO 24	0	0
25 TO 34	0	0
35 TO 54	0	0
55 TO 64	0	0
65 AND OVER	0	0
OTHER RACES TOTAL	6	6
MALE		
4 OR UNDER	0	0*
5 TO 14	1	0*
15 TO 24	0	0*
25 TO 34	0	0*
35 TO 54	1	0*
55 TO 64	0	0*
65 AND OVER	0	0*
FEMALE		
4 OR UNDER	1	0*
5 TO 14	0	0*
15 TO 24	0	0*
25 TO 34	0	0*
35 TO 54	2	0*
55 TO 64	0	0*
65 AND OVER	1	0*

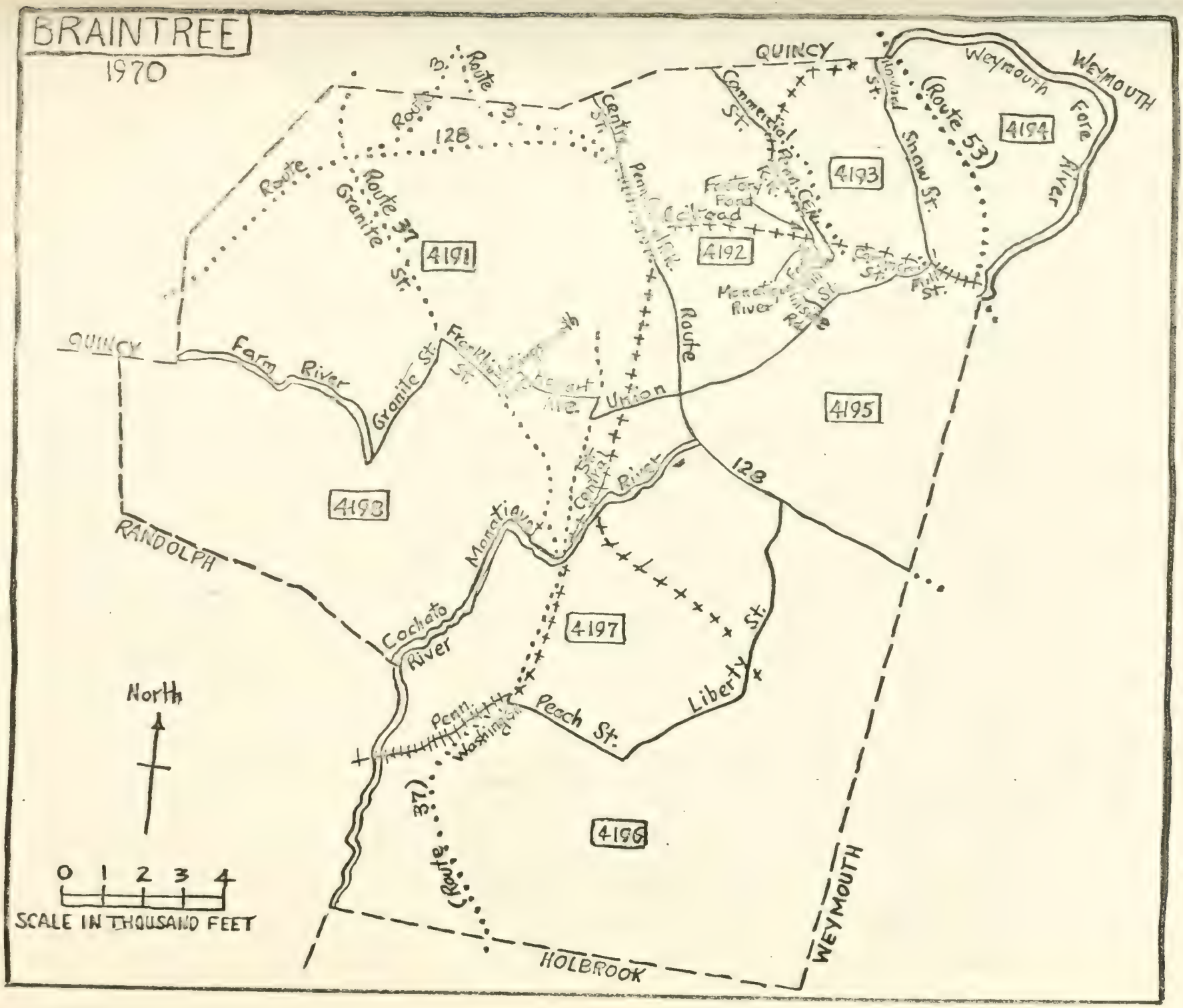
BRAINTREE
1970
QUINCY
WEYMOUTH
Weymouth Fore River
(Route 53)
Shaw St.
Commercial St.
Howard St.
Central St.
Route 3
Route 128
Route 37
Granite St.
Farm River
Granite St.
Franklin St.
Union Ave.
Route 128
Manatiquot River
Cochato River
Penn. Central R.R.
Penn. Central Railroad
Factory Pond
Manatiquot River
Pleasant St.
Pearl St.
Liberty St.
Peach St.
Penn. Washington
(Route 37)
RANDOLPH
HOLBROOK
WEYMOUTH
4191
4192
4193
4194
4195
4196
4197
4198
North
0 1 2 3 4
SCALE IN THOUSAND FEET

35

1970 CENSUS OF POPULATION AND HOUSING FIRST-COUNT SUMMARY DATA (COMPLETE COUNT)

UNITED COMMUNITY SERVICES
RESEARCH DEPARTMENT
14 SOMERSET STREET, BOSTON

BRAINTREE TOWN

POPULATION CHARACTERISTICS	AREA TOTAL	TRACT 4191	TRACT 4192	TRACT 4193	TRACT 4194	TRACT 4195	TRACT 4196	TRACT 4197	TRACT 4198
COUNT OF ALL PERSONS	35,050	6,254	5,774	2,986	3,693	3,064	5,465	3,464	4,350
COUNT OF ALL MALES	16,875	3,003*	2,722	1,447	1,767	1,450*	2,696	1,714*	2,073
COUNT OF ALL FEMALES	18,175	3,248*	3,052	1,539	1,926	1,614*	2,769	1,749*	2,277
WHITE	34,911	6,233*	5,762	2,974	3,669	3,043*	5,433	3,457*	4,332
BLACK	69	4*	6	2	16	8*	17	1*	15
INDIAN	6	0*	1	3	0	1*	0	1*	0
OTHER SPECIFIED RACES	46	9*	5	4	6	8*	9	4*	1
REPORTED OTHER RACES	18	5*	0	3	2	0*	6	0*	2
PERSONS AGE 5 AND UNDER	3,366	542*	492	304	340	363*	535	363*	427
PERSONS AGE 6 TO 20	11,121	1,893*	1,909	934	1,109	952*	1,890	1,207*	1,225
PERSONS AGE 21 TO 64	17,234	3,120*	2,775	1,481	1,805	1,462*	2,742	1,678*	2,166
PERSONS AGE 65 AND OVER	3,329	696*	598	267	439	283*	298	215*	532
COUNT OF ALL MARRIED COUPLES	7,724	1,413*	1,244	672	818	663*	1,237	769*	906
HOUSING UNIT CHARACTERISTICS									
TOTAL HOUSING UNITS	9,737	1,886	1,577	889	1,076	789	1,408	879	1,233
HOUSING UNITS OWNER OCCUPIED	8,106	1,491*	1,303	712	907	696*	1,317	832*	843
HOUSING UNITS RENTER OCCUPIED	1,442	372*	220	144	154	81*	71	42*	358
VACANT HOUSING UNITS	189	22*	54	33	15	9*	20	4*	32
TOTAL 1 UNIT STRUCTURES	8,066	1,490*	1,290	684	909	697*	1,347	844*	800
HOUSING UNITS WITH-									
1.01 TO 1.50 PERSONS/ROOM	494	81*	78	45	57	28*	78	58*	69
1.51 OR MORE PERSONS/ROOM	60	8*	14	3	9	1*	11	8*	6
UNITS WITH TELEPHONE AVAILABLE	9,339	1,824*	1,500	835	1,029	765*	1,375	859*	1,148
UNITS WITH COMPLETE KITCHEN	9,673	1,881*	1,570	879	1,070	785*	1,402	878*	1,203
UNITS WITH COMPLETE PLUMBING	9,560	1,868*	1,550	856	1,054	772*	1,389	876*	1,190
RENTAL CONTRACTS FOR RENTER-OCCUPIED UNITS									
LESS THAN $60	104	21*	8	11	7*	5*	0*	1*	50
$ 60 TO $ 79	184	36*	14	17	26*	6*	1*	0*	83
$ 80 TO $ 99	280	52*	26	30	41*	24*	0*	11*	93
$100 TO $119	251	65*	37	33	31*	17*	1*	8*	59
$120 TO $149	296	99*	65	22	28*	19*	12*	8*	41
$150 TO $199	175	63*	43	8	5*	2*	37*	2*	12
$200 TO $299	33	4*	10	11	0*	1*	1*	3*	2
$300 OR MORE	5	3*	0	0	0*	1*	0*	1*	0
NO CASH RENT	106	28*	16	11	13*	6*	4*	7*	14
TOTAL REPORTED	1,328	343*	203	132	138*	75*	52*	34*	340
VALUE OF OWNER-OCCUPIED UNITS									
LESS THAN $5,000	26	1*	4	3	7	2*	3	4*	2
$ 5,000 TO $ 9,999	119	11*	15	15	41	6*	12	5*	14
$10,000 TO $14,999	562	74*	61	70	150	50*	49	57*	50
$15,000 TO $19,999	1,832	269*	274	216	327	137*	239	180*	190
$20,000 TO $24,999	2,310	450*	417	211	236	136*	374	269*	215
$25,000 TO $34,999	1,923	388*	335	112	77	214*	387	217*	192
$35,000 TO $49,999	700	151*	112	12	6	108*	199	76*	35
$50,000 OR MORE	114	45*	12	1	2	10*	38	4*	2
TOTAL REPORTING	7,586	1,389*	1,230	640	846	663*	1,301	812*	700

1970 CENSUS OF POPULATION AND HOUSING FIRST-COUNT SUMMARY DATA (COMPLETE COUNT)

UNITED COMMUNITY SERVICES
RESEARCH DEPARTMENT
14 SOMERSET STREET, BOSTON

BRAINTREE TOWN

POPULATION BY AGE, RACE AND SEX	AREA TOTAL	TRACT 4191	TRACT 4192	TRACT 4193	TRACT 4194	TRACT 4195	TRACT 4196	TRACT 4197	TRACT 4198
WHITE TOTAL	34,911	6,233*	5,762	2,974	3,669	3,043*	5,433	3,457*	4,332
MALE									
4 OR UNDER	1,318	228*	184*	113*	146*	139*	193*	139*	178*
5 TO 14	4,053	638*	648*	335*	409*	371*	730*	476*	448*
15 TO 24	2,677	541*	462*	241*	281*	196*	372*	257*	328*
25 TO 34	1,556	277*	214*	149*	160*	156*	228*	147*	230*
35 TO 54	4,333	721*	707*	374*	420*	363*	781*	456*	515*
55 TO 64	1,657	342*	271*	133*	197*	135*	243*	152*	188*
65 AND OVER	1,217	253*	233*	102*	146*	81*	137*	87*	182*
FEMALE									
4 OR UNDER	1,347	223*	198*	127*	128*	145*	222*	147*	159*
5 TO 14	3,941	622*	709*	342*	378*	363*	690*	430*	408*
15 TO 24	2,610	502*	449*	226*	275*	199*	390*	235*	338*
25 TO 34	1,771	284*	267*	154*	194*	175*	289*	190*	220*
35 TO 54	4,617	825*	751*	373*	454*	386*	777*	463*	593*
55 TO 64	1,722	347*	311*	152*	195*	134*	231*	156*	200*
65 AND OVER	2,092	441*	364*	165*	289*	201*	160*	128*	349*
BLACK TOTAL	69	4*	6	2	16	8*	17	1*	15
MALE									
4 OR UNDER	1	0*	0*	0*	0*	1*	0	0*	0*
5 TO 14	2	0*	0*	0*	1*	1*	0	0*	0*
15 TO 24	4	0*	0*	0*	0*	1*	0	0*	2*
25 TO 34	3	0*	0*	0*	1*	0*	2	0*	0*
35 TO 54	12	0*	0*	0*	1*	2*	7	0*	1*
55 TO 64	5	0*	0*	0*	1*	0*	0	0*	1*
65 AND OVER	4	0*	0*	0*	1*	0*	1	0*	0*
FEMALE									
4 OR UNDER	3	0*	0*	0*	2*	0*	0	0*	0*
5 TO 14	6	0*	0*	0*	2*	1*	0	0*	3*
15 TO 24	7	0*	0*	0*	0*	0*	3	0*	4*
25 TO 34	7	0*	0*	0*	1*	1*	4	0*	0*
35 TO 54	8	0*	0*	0*	3*	1*	0	0*	2*
55 TO 64	3	0*	0*	0*	0*	0*	0	0*	0*
65 AND OVER	4	0*	0*	0*	1*	0*	0	0*	1*
OTHER RACES TOTAL	70	14*	6	10	8	9*	15	5*	3
MALE									
4 OR UNDER	3	1*	0	0*	0*	0*	0*	0*	0*
5 TO 14	5	0*	1	0*	0*	2*	0*	0*	0*
15 TO 24	1	0*	0	0*	0*	0*	1*	0*	0*
25 TO 34	6	0*	0	0*	1*	0*	0*	0*	0*
35 TO 54	9	1*	1	0*	0*	2*	1*	0*	0*
55 TO 64	2	0*	0	0*	0*	0*	0*	0*	0*
65 AND OVER	7	1*	1	0*	2*	0*	0*	0*	0*
FEMALE									
4 OR UNDER	2	0*	0	0*	1*	0*	0*	0*	0*
5 TO 14	9	0*	1	0*	1*	2*	2*	0*	0*
15 TO 24	7	0*	1	0*	1*	0*	1*	0*	0*
25 TO 34	4	2*	0	0*	0*	0*	0*	0*	0*
35 TO 54	8	1*	1	0*	1*	1*	0*	0*	0*
55 TO 64	2	0*	0	0*	0*	0*	0*	0*	0*
65 AND OVER	5	1*	0	0*	0*	1*	0*	0*	0*

CITY OR TOWN: BRAINTREE

1970 CENSUS OF POPULATION AND HOUSING FOURTH-COUNT SUMMARY DATA

UNITED COMMUNITY SERVICES
RESEARCH DEPARTMENT
14 SOMERSET ST, BOSTON

TOTAL POPULATION SOCIAL AND ECON CHAR	TRACT 4191	TRACT 4192	TRACT 4193	TRACT 4194	TRACT 4195	TRACT 4196	TRACT 4197	TRACT 4198
TOTAL FAMILY INCOME								
UNDER $2999	33	43	31	26	11	6	32	47
$3000-$5999	105	101	63	80	30	56	51	111
$6000-$8999	190	135	122	195	64	128	101	198
$9000-$11999	262	302	191	234	145	278	179	160
$12000-$14999	257	284	117	214	187	255	183	194
$15000-$24999	545	398	216	164	225	508	257	294
$25000 AND OVER	213	107	49	21	62	65	18	38
MEDIAN FAMILY INCOME	$14,478	$13,098	$11,768	$11,034	$13,794	$14,115	$12,777	$12,075
OCCUPATION 14YR OLDS+								
PROFESSIONAL,TECH	558	450	155	167	245	493	219	194
MANAGERS,ADMINISTRS	291	276	112	42	122	299	100	156
SALES	309	276	106	93	92	189	183	170
CLERICAL	644	470	259	346	229	421	306	359
CRAFTSMEN,FOREMEN	343	306	236	302	177	232	271	250
OPERATIVES,EX TRANS	151	130	116	191	120	143	63	231
TRANSPORT EQUIP OPS	60	59	34	61	5	42	33	53
LABORERS,EX FARM	61	69	23	37	17	43	37	66
SERVICE,EX PRIV HH	287	208	170	218	164	237	145	247
PRIVATE HH WKRS	5	19	10					8
FARM WORKERS	8	5			5			18
NOT REPORTED	80	96	12	41	32	65	57	49
YRS SCHOOL COMPLETED								
NONE-0 YRS	382	291	200	404	166	200	153	475
1-3 YRS HIGH SCH	403	430	314	443	199	293	237	558
HIGH SCHOOL GRAD	1584	1523	801	925	783	1469	901	1032
1-3 YRS COLLEGE	533	451	177	222	295	437	288	253
COL GRAD OR MORE	588	421	108	77	218	462	193	158
TRANSPORTATN TO WORK								
PRIVATE CAR,DRIVER	1957	1656	725	948	863	1635	1050	1136
PRIVATE CAR,PASSGR	329	373	278	226	180	300	214	287
BUS,STREETCAR	137	62	65	87	44	56	42	77
SUBWAY, ELEVATED RAILROAD	31	15	24	21	20	7	34	28
WALK	183	114	63	70	36	52	19	218
OTHER	84	96	57	63	35	78	53	55

CITY OR TOWN: BRAINTREE

1970 CENSUS OF POPULATION AND HOUSING FOURTH-COUNT SUMMARY DATA

UNITED COMMUNITY SERVICES
RESEARCH DEPARTMENT
14 SOMERSET ST, BOSTON

TOTAL POPULATION SOCIAL AND ECON CHAR	TOTAL BRAINTREE							
TOTAL FAMILY INCOME								
UNDER $2999	229							
$3000-$5999	557							
$6000-$8999	1122							
$9000-$11999	1751							
$12000-$14999	1491							
$15000-$24999	2607							
$25000 AND OVER	573							
MEDIAN FAMILY INCOME	$13,029							
OCCUPATION 14YR OLDS+								
PROFESSIONAL,TECH	2491							
MANAGERS,ADMINISTRS	1399							
SALES	1419							
CLERICAL	3034							
CRAFTSMEN,FOREMEN	2117							
OPERATIVES,EX TRANS	1145							
TRANSPORT EQUIP OPS	247							
LABORERS,EX FARM	253							
SERVICE,EX PRIV HH	1679							
PRIVATE HH WKRS	42							
FARM WORKERS	35							
NOT REPORTED	432							
YRS SCHOOL COMPLETED								
NONE-8 YRS	2271							
1-3 YRS HIGH SCH	2877							
HIGH SCHOOL GRAD	3019							
1-3 YRS COLLEGE	2655							
COL GRAD OR MORE	2225							
TRANSPORTATN TO WORK								
PRIVATE CAR,DRIVER	3970							
PRIVATE CAR,PASSGR	2187							
BUS,STREETCAR	770							
SUBWAY, ELEVATED	190							
RAILROAD								
WALK	755							
OTHER	521							

CITY OR TOWN: BRAINTREE

1970 CENSUS OF POPULATION AND HOUSING FOURTH-COUNT SUMMARY DATA

UNITED COMMUNITY SERVICES
RESEARCH DEPARTMENT
14 SOMERSET ST, BOSTON

TOTAL POPULATION SOCIAL AND ECON CHAR	TRACT 4191	TRACT 4192	TRACT 4193	TRACT 4194	TRACT 4195	TRACT 4196	TRACT 4197	TRACT 4198
COUNTRY OF ORIGIN								
UNITED KINGDOM	241	267	275	235	85	198	104	66
EIRE	368	254	194	162	178	288	243	259
SCANDINAVIA	198	86	59	102	37	60	78	42
GREECE		5	12	6	11	6	11	32
ITALY	340	438	93	244	265	414	199	524
FRANCE				12		11	4	8
GERMANY	57	87	14	19	24	33	18	24
EASTERN EUROPEAN	69	58	41	67	12	90	44	78
OTHER EUROPEAN	67	27	14	6		36	39	32
USSR	43	58	24		43	9	24	
CHINA			5		6	7		
OTHER ASIAN	45				34	5	22	11
CANADA	460	456	246	345	258	438	253	308
ALL OTHERS	49	108	6	17	37	13	18	40
RESIDENCE 65 5YRS+								
SAME HOUSE AS 70	4185	3674	2176	2597	1572	3323	2240	2378
DIFFERENT HSE, US:								
SAME COUNTY	945	813	246	440	616	1103	330	918
DIFFERENT COUNTY:								
SAME STATE	497	534	273	197	474	404	525	312
DIFFERENT STATE:								
NORTHEAST	24	74	16	37	50	63		77
NORTH CENTRAL						4		7
SOUTH	24	28		31		6		
WEST	13	61		21		13	31	
ABROAD IN SERVICE	5	5		6				10
ABROAD NOT IN SERV	36	6	4	21		35		23
MOVED, PREV RES NR	61	197	31	68	71	99	47	288
YR MOVED IN PRES QRTS								
1969-1970	569	716	351	394	399	718	256	726
1968	277	432	175	215	437	471	298	265
1967	511	531	84	200	126	267	243	316
1965-1966	696	426	295	309	591	724	460	691
1960-1964	1043	1177	663	744	510	1238	817	825
1950-1959	1801	1504	886	769	629	1468	881	897
1949 OR EARLIER	741	627	367	621	218	177	179	364
ALWAYS LVD PRES CT	604	361	165	441	157	402	329	266

CITY OR TOWN: BRAINTREE

1970 CENSUS OF POPULATION AND HOUSING FOURTH-COUNT SUMMARY DATA

UNITED COMMUNITY SERVICES
RESEARCH DEPARTMENT
14 SOMERSET ST, BOSTON

TOTAL POPULATION SOCIAL AND ECON CHAR	TOTAL BRAINTREE							
COUNTRY OF ORIGIN								
UNITED KINGDOM	1471							
EIRE	1946							
SCANDINAVIA	662							
GREECE	83							
ITALY	2517							
FRANCE	35							
GERMANY	276							
EASTERN EUROPEAN	459							
OTHER EUROPEAN	221							
USSR	201							
CHINA	18							
OTHER ASIAN	117							
CANADA	2764							
ALL OTHERS	288							
RESIDENCE 65 5YRS+								
SAME HOUSE AS 70	22145							
DIFFERENT HSE, US:								
SAME COUNTY	5411							
DIFFERENT COUNTY:								
SAME STATE	3216							
DIFFERENT STATE:								
NORTHEAST	341							
NORTH CENTRAL	11							
SOUTH	89							
WEST	139							
ABROAD IN SERVICE	26							
ABROAD NOT IN SERV	125							
MOVED,PREV RES NR	862							
YR MOVED IN PRES QRTS								
1969-1970	4129							
1968	2570							
1967	2278							
1965-1966	4192							
1960-1964	7017							
1950-1959	8835							
1949 OR EARLIER	3294							
ALWAYS LVD PRES CT	2725							

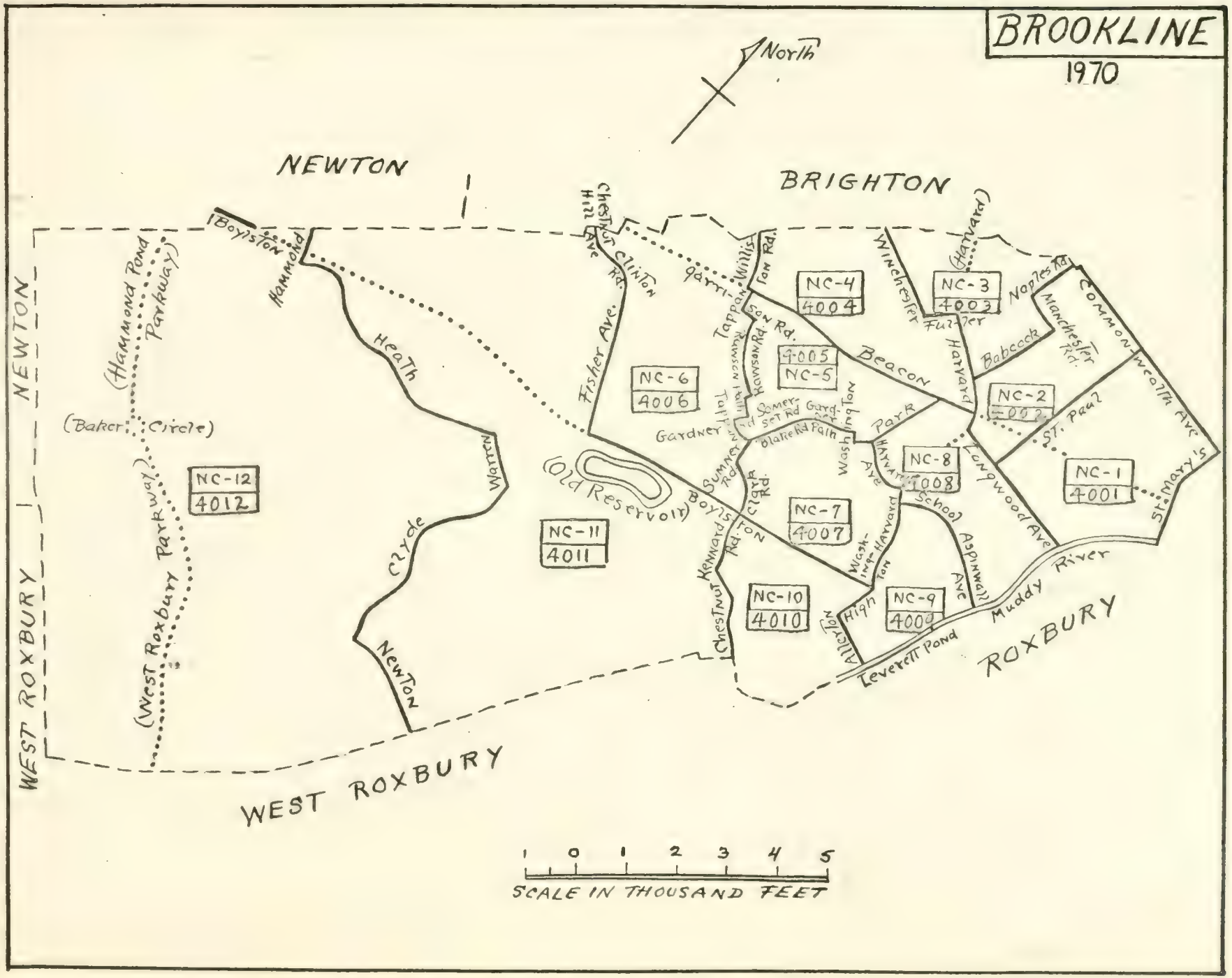
BROOKLINE
1970
North
NEWTON
BRIGHTON
NEWTON
WEST ROXBURY
WEST ROXBURY
ROXBURY
Boylston
Hammond
(Hammond Pond Parkway)
(Baker Circle)
(West Roxbury Parkway)
Heath
Warren
Clyde
Newton
Fisher Ave.
Chestnut Hill Ave
Clinton Rd.
Garrison Rd.
Tappan
Willis Rd.
Sawyer Rd.
Kawsan Rd.
Tappan Hill
Somerset Rd
Gardner
Gard. Rd.
Blatchfield Path
Sumner Rd.
Boylston
Clara Rd.
Chestnut Hill
Kenward Rd.
Washington
Beacon
Winchester
Fuller
Harvard
(Harvard)
Babcock
Naples Rd.
Manchester Rd.
Common
Wealth Ave.
St. Paul
St. Mary's
Longwood Ave
Park
Harvard Ave
Washington
Harvard
School
Asphwall Ave
High
Allerton
Muddy River
Leverett Pond
(Old Reservoir)
NC-1 4001
NC-2 4002
NC-3 4003
NC-4 4004
NC-5 4005
NC-6 4006
NC-7 4007
NC-8 4008
NC-9 4009
NC-10 4010
NC-11 4011
NC-12 4012
1 0 1 2 3 4 5
SCALE IN THOUSAND FEET

1970 CENSUS OF POPULATION AND HOUSING FIRST-COUNT SUMMARY DATA (COMPLETE COUNT)

UNITED COMMUNITY SERVICES
RESEARCH DEPARTMENT
14 SOMERSET STREET, BOSTON

BROOKLINE TOWN

POPULATION CHARACTERISTICS	AREA TOTAL	TRACT 4001	TRACT 4002	TRACT 4003	TRACT 4004	TRACT 4005	TRACT 4006	TRACT 4007	TRACT 4008	TRACT 4009	TRACT 4010	TRACT 4011
COUNT OF ALL PERSONS	58,886	4,877	4,495	4,542	5,522	5,584	5,734	3,614	5,422	3,916	3,796	5,157
COUNT OF ALL MALES	24,488	1,958	1,676*	2,061*	2,167*	2,228*	2,298	1,562	2,192*	1,792*	1,754	1,974*
COUNT OF ALL FEMALES	34,398	2,919	2,817*	2,477*	3,351*	3,356*	3,436	2,052	3,226*	2,123*	2,042	3,181*
WHITE	57,009	4,665	4,265*	4,309*	5,397*	5,375*	5,644	3,479	5,238*	3,789*	3,748	5,049*
BLACK	498	55	45*	27*	53*	49*	41	30	38*	54*	14	46*
INDIAN	24	3	2*	2*	4*	0*	3	1	1*	3*	1	1*
OTHER SPECIFIED RACES	1,177	135	170*	176*	129*	145*	22	95	115*	68*	27	42*
REPORTED OTHER RACES	178	19	11*	24*	25*	13*	24	9	26*	1*	6	17*
PERSONS AGE 5 AND UNDER	3,001	148	182*	233*	235*	234*	259	226	260*	275*	393	277*
PERSONS AGE 6 TO 20	11,163	765	796*	828*	826*	849*	389	741	717*	783*	1,020	1,746*
PERSONS AGE 21 TO 64	32,905	2,692	2,351*	2,604*	3,219*	3,213*	3,492	1,998	3,151*	2,356*	1,926	2,427*
PERSONS AGE 65 AND OVER	11,817	1,272	1,164*	873*	1,238*	1,286*	1,094	649	1,290*	501*	457	705*
COUNT OF ALL MARRIED COUPLES	11,767	828	802*	960*	1,064*	1,137*	1,118	709	1,076*	674*	729	980*
HOUSING UNIT CHARACTERISTICS												
TOTAL HOUSING UNITS	23,323	2,316	1,946	1,663	2,305	2,377	2,373	1,345	2,353	1,726	1,200	1,364
HOUSING UNITS OWNER OCCUPIED	6,064	260*	222*	475*	527*	367*	591	400	238*	293*	422	929*
HOUSING UNITS RENTER OCCUPIED	16,746	1,980*	1,677*	1,160*	1,728*	1,961*	1,732	915	2,058*	1,366*	767	404*
VACANT HOUSING UNITS	513	75*	46*	25*	48*	48*	50	30	56*	66*	11	30*
TOTAL 1 UNIT STRUCTURES	4,983	239*	132*	165*	348*	180*	467	248	106*	104*	275	939*
HOUSING UNITS WITH-												
1.01 TO 1.50 PERSONS/ROOM	379	15*	36*	29*	17*	34*	17	38	35*	51*	73	21*
1.51 OR MORE PERSONS/ROOM	201	23*	22*	7*	20*	24*	8	12	20*	42*	17	5*
UNITS WITH TELEPHONE AVAILABLE	21,965	2,090*	1,839*	1,596*	2,174*	2,256*	2,268	1,258	2,192*	1,551*	1,121	1,316*
UNITS WITH COMPLETE KITCHEN	22,883	2,136*	1,909*	1,617*	2,270*	2,346*	2,357	1,326	2,309*	1,704*	1,171	1,360*
UNITS WITH COMPLETE PLUMBING	22,898	2,179*	1,929*	1,637*	2,268*	2,349*	2,346	1,317	2,292*	1,696*	1,172	1,354*
RENTAL CONTRACTS FOR RENTER-OCCUPIED UNITS												
LESS THAN $60	446	43*	124*	5*	8*	17*	4	19	71*	64*	58	10*
$ 60 TO $ 79	566	157*	58*	17*	17*	18*	10	61	43*	58*	115	10*
$ 80 TO $ 99	597	52*	51*	15*	42*	38*	20	77	31*	110*	142	14*
$100 TO $119	970	45*	89*	47*	63*	100*	119	88	67*	129*	168	38*
$120 TO $149	2,368	165*	205*	185*	216*	359*	352	175	279*	183*	149	70*
$150 TO $199	5,396	473*	527*	470*	720*	741*	711	352	675*	194*	81	75*
$200 TO $299	4,443	641*	513*	338*	487*	537*	379	109	589*	454*	36	85*
$300 OR MORE	1,527	360*	85*	60*	151*	130*	110	17	280*	160*	4	55*
NO CASH RENT	290	44*	22*	23*	24*	20*	26	17	23*	14*	14	40*
TOTAL REPORTED	16,313	1,936*	1,652*	1,137*	1,704*	1,940*	1,705	898	2,035*	1,352*	753	357*
VALUE OF OWNER-OCCUPIED UNITS												
LESS THAN $5,000	0	0*	0*	0*	0*	0*	0	0	0*	0*	0	0*
$ 5,000 TO $ 9,999	21	1*	0*	2*	0*	0*	1	5	1*	6*	4	0*
$10,000 TO $14,999	45	1*	0*	1*	2*	0*	0	12	1*	6*	15	4*
$15,000 TO $19,999	114	0*	0*	2*	8*	4*	5	34	1*	14*	24	14*
$20,000 TO $24,999	274	1*	12*	31*	36*	5*	14	19	7*	20*	43	30*
$25,000 TO $34,999	856	9*	29*	65*	113*	34*	50	58	23*	21*	50	108*
$35,000 TO $49,999	1,112	40*	35*	34*	100*	53*	133	61	31*	6*	58	128*
$50,000 OR MORE	1,456	114*	9*	3*	31*	47*	181	21	8*	1*	35	548*
TOTAL REPORTING	3,878	166*	85*	138*	290*	143*	384	210	72*	74*	229	832*

#3

1970 CENSUS OF POPULATION AND HOUSING FIRST-COUNT SUMMARY DATA (COMPLETE COUNT)

UNITED COMMUNITY SERVICES
RESEARCH DEPARTMENT
14 SOMERSET STREET, BOSTON

BROOKLINE TOWN

POPULATION CHARACTERISTICS	AREA TOTAL	TRACT 4012	TRACT 4024
COUNT OF ALL PERSONS	58,886	5,440	787
COUNT OF ALL MALES	24,488	2,463*	355
COUNT OF ALL FEMALES	34,398	2,973*	432
WHITE	57,009	5,344*	774
BLACK	498	35*	11
INDIAN	24	3*	0
OTHER SPECIFIED RACES	1,177	52*	1
REPORTED OTHER RACES	178	2*	1
PERSONS AGE 5 AND UNDER	3,001	248*	29
PERSONS AGE 6 TO 20	11,163	1,047*	154
PERSONS AGE 21 TO 64	32,905	3,060*	402
PERSONS AGE 65 AND OVER	11,817	1,081*	202
COUNT OF ALL MARRIED COUPLES	11,767	1,477*	210
HOUSING UNIT CHARACTERISTICS			
TOTAL HOUSING UNITS	23,323	2,040	315
HOUSING UNITS OWNER OCCUPIED	6,064	1,189*	149*
HOUSING UNITS RENTER OCCUPIED	16,746	827*	161*
VACANT HOUSING UNITS	513	23*	4*
TOTAL 1 UNIT STRUCTURES	4,983	1,621*	156*
HOUSING UNITS WITH-			
1.01 TO 1.50 PERSONS/ROOM	379	13*	0*
1.51 OR MORE PERSONS/ROOM	201	1*	0*
UNITS WITH TELEPHONE AVAILABLE	21,965	1,986*	307*
UNITS WITH COMPLETE KITCHEN	22,883	2,033*	313*
UNITS WITH COMPLETE PLUMBING	22,898	2,034*	313*
RENTAL CONTRACTS FOR RENTER-OCCUPIED UNITS			
LESS THAN $60	446	22*	0*
$ 60 TO $ 79	566	1*	0*
$ 80 TO $ 99	597	5*	0*
$100 TO $119	970	15*	1*
$120 TO $149	2,368	29*	1*
$150 TO $199	5,396	358*	16*
$200 TO $299	4,443	215*	57*
$300 OR MORE	1,527	33*	82*
NO CASH RENT	290	18*	4*
TOTAL REPORTED	16,313	678*	157*
VALUE OF OWNER-OCCUPIED UNITS			
LESS THAN $5,000	0	0*	0*
$ 5,000 TO $ 9,999	21	0*	1*
$10,000 TO $14,999	45	1*	1*
$15,000 TO $19,999	114	7*	1*
$20,000 TO $24,999	274	53*	3*
$25,000 TO $34,999	856	283*	13*
$35,000 TO $49,999	1,112	375*	54*
$50,000 OR MORE	1,456	392*	65*
TOTAL REPORTING	3,878	1,111*	138*

44

1970 CENSUS OF POPULATION AND HOUSING FIRST-COUNT SUMMARY DATA (COMPLETE COUNT)

UNITED COMMUNITY SERVICES
RESEARCH DEPARTMENT
14 SOMERSET STREET, BOSTON

BROOKLINE TOWN

POPULATION BY AGE, RACE AND SEX	AREA TOTAL	TRACT 4001	TRACT 4002	TRACT 4003	TRACT 4004	TRACT 4005	TRACT 4006	TRACT 4007	TRACT 4008	TRACT 4009	TRACT 4010	TRACT 4011
WHITE TOTAL	57,009	4,665	4,265*	4,309*	5,307*	5,375*	5,644	3,479	5,238*	3,789*	3,748	5,049*
MALE												
4 OR UNDER	1,194	67*	58*	79*	104*	105*	99*	95*	93*	100*	164*	118*
5 TO 14	2,855	123*	176*	183*	243*	221*	246*	199*	207*	195*	356*	322*
15 TO 24	4,604	486*	304*	465*	343*	388*	446*	303*	398*	445*	302*	366*
25 TO 34	3,029	254*	175*	280*	280*	303*	331*	186*	325*	332*	203*	160*
35 TO 54	4,714	295*	300*	344*	414*	388*	485*	323*	351*	342*	376*	451*
55 TO 64	3,168	221*	205*	281*	309*	294*	284*	188*	290*	155*	163*	246*
65 AND OVER	4,089	407*	356*	324*	387*	421*	372*	207*	442*	171*	171*	275*
FEMALE												
4 OR UNDER	1,091	47*	57*	92*	82*	83*	105*	80*	106*	99*	155*	93*
5 TO 14	2,929	132*	205*	178*	196*	205*	281*	211*	189*	225*	349*	371*
15 TO 24	6,958	661*	549*	433*	727*	674*	843*	355*	624*	424*	310*	1,015*
25 TO 34	3,828	330*	295*	297*	387*	401*	435*	219*	444*	336*	238*	228*
35 TO 54	6,225	422*	438*	471*	548*	569*	564*	389*	493*	389*	460*	616*
55 TO 64	4,719	380*	344*	344*	459*	476*	440*	294*	441*	257*	226*	361*
65 AND OVER	7,606	842*	803*	538*	828*	852*	717*	432*	835*	322*	282*	427*
BLACK TOTAL	498	55	45*	27*	53*	49*	41	30	38*	54*	14	46*
MALE												
4 OR UNDER	12	1*	2*	0*	2*	3*	0*	0*	2*	1*	0*	1*
5 TO 14	33	5*	6*	4*	4*	2*	1*	3*	4*	2*	0*	0*
15 TO 24	31	9*	3*	1*	1*	5*	3*	2*	1*	0*	1*	3*
25 TO 34	37	6*	2*	3*	5*	6*	2*	3*	3*	2*	0*	4*
35 TO 54	40	3*	5*	2*	5*	4*	0*	2*	6*	7*	1*	1*
55 TO 64	14	0*	3*	0*	0*	1*	4*	0*	2*	3*	0*	0*
65 AND OVER	12	1*	0*	2*	2*	2*	1*	2*	0*	2*	0*	0*
FEMALE												
4 OR UNDER	24	1*	5*	1*	2*	2*	1*	2*	2*	4*	1*	1*
5 TO 14	43	5*	4*	0*	9*	2*	5*	4*	0*	9*	2*	1*
15 TO 24	41	4*	2*	3*	1*	7*	6*	3*	5*	2*	1*	4*
25 TO 34	65	4*	4*	3*	11*	4*	3*	2*	2*	10*	0*	8*
35 TO 54	101	9*	8*	4*	6*	4*	7*	4*	7*	5*	1*	17*
55 TO 64	19	2*	1*	1*	0*	0*	3*	0*	1*	4*	0*	4*
65 AND OVER	26	4*	0*	3*	5*	3*	1*	1*	3*	3*	0*	2*
OTHER RACES TOTAL	1,379	157	183*	202*	158*	158*	49	105	142*	72*	34	60*
MALE												
4 OR UNDER	61	9*	7*	9*	5*	6*	2	4	6*	7*	3	2*
5 TO 14	126	8*	17*	24*	13*	15*	5	10	13*	6*	4	4*
15 TO 24	135	21*	15*	19*	11*	17*	4	13	13*	7*	2	6*
25 TO 34	90	12*	8*	9*	12*	10*	3	6	16*	3*	3	6*
35 TO 54	170	16*	27*	26*	17*	28*	8	11	13*	8*	2	7*
55 TO 64	30	6*	3*	3*	2*	4*	1	1	3*	2*	0	1*
65 AND OVER	44	8*	4*	3*	8*	5*	1	4	4*	2*	3	1*
FEMALE												
4 OR UNDER	78	3*	17*	13*	8*	11*	2	4	9*	4*	3	1*
5 TO 14	154	12*	27*	31*	20*	11*	4	9	13*	9*	6	9*
15 TO 24	121	11*	18*	10*	16*	13*	5	17	12*	5*	1	8*
25 TO 34	131	14*	18*	17*	19*	12*	4	10	16*	9*	3	6*
35 TO 54	159	20*	16*	28*	17*	19*	7	13	13*	5*	1	9*
55 TO 64	40	6*	5*	7*	2*	3*	1	0	5*	1*	2	0*
65 AND OVER	40	10*	1*	3*	8*	3*	2	3	6*	1*	1	0*

45

1970 CENSUS OF POPULATION AND HOUSING FIRST-COUNT SUMMARY DATA (COMPLETE COUNT)

UNITED COMMUNITY SERVICES
RESEARCH DEPARTMENT
14 SOMERSET STREET, BOSTON

BROOKLINE TOWN

POPULATION BY AGE, RACE AND SEX	AREA TOTAL	TRACT 4012	TRACT 4024
WHITE TOTAL	57,009	5,344*	774
MALE			
4 OR UNDER	1,194	102*	9*
5 TO 14	2,855	323*	62*
15 TO 24	4,604	319*	39*
25 TO 34	3,029	178*	21*
35 TO 54	4,714	561*	84*
55 TO 64	3,168	473*	57*
65 AND OVER	4,089	474*	81*
FEMALE			
4 OR UNDER	1,091	83*	10*
5 TO 14	2,929	343*	45*
15 TO 24	6,958	305*	39*
25 TO 34	3,828	201*	22*
35 TO 54	6,225	775*	99*
55 TO 64	4,719	610*	87*
65 AND OVER	7,606	604*	121*
BLACK TOTAL	498	35*	11
MALE			
4 OR UNDER	12	0*	0
5 TO 14	33	1*	0
15 TO 24	31	1*	1
25 TO 34	37	1*	0
35 TO 54	40	2*	1
55 TO 64	14	1*	0
65 AND OVER	12	0*	0
FEMALE			
4 OR UNDER	24	1*	0
5 TO 14	43	1*	0
15 TO 24	41	0*	1
25 TO 34	65	6*	1
35 TO 54	101	13*	5
55 TO 64	19	0*	2
65 AND OVER	26	1*	0
OTHER RACES TOTAL	1,379	57*	2
MALE			
4 OR UNDER	61	1*	0*
5 TO 14	126	7*	0*
15 TO 24	135	6*	0*
25 TO 34	90	2*	0*
35 TO 54	170	6*	0*
55 TO 64	30	4*	0*
65 AND OVER	44	1*	0*
FEMALE			
4 OR UNDER	78	2*	0*
5 TO 14	154	3*	0*
15 TO 24	121	3*	0*
25 TO 34	131	2*	0*
35 TO 54	159	11*	0*
55 TO 64	40	8*	0*
65 AND OVER	40	1*	0*

CITY OR TOWN: BROOKLINE

1970 CENSUS OF POPULATION AND HOUSING FOURTH-COUNT SUMMARY DATA

UNITED COMMUNITY SERVICES
RESEARCH DEPARTMENT
14 SOMERSET ST, BOSTON

TOTAL POPULATION SOCIAL AND ECON CHAR	TRACT 4001	TRACT 4002	TRACT 4003	TRACT 4004	TRACT 4005	TRACT 4006	TRACT 4007	TRACT 4008
TOTAL FAMILY INCOME								
UNDER $2999	35	53	57	56	62	66	47	104
$3000-$5999	60	137	56	104	165	83	95	105
$6000-$8999	133	176	206	233	184	150	143	125
$9000-$11999	113	159	213	195	206	221	150	294
$12000-$14999	120	170	175	173	187	164	122	252
$15000-$24999	218	298	352	300	302	314	193	249
$25000 AND OVER	267	144	110	175	221	371	110	154
MEDIAN FAMILY INCOME	$15,550	$12,765	$12,900	$12,519	$12,744	$15,010	$11,880	$12,159
OCCUPATION 14YR OLDS+								
PROFESSIONAL,TECH	946	614	800	849	1010	1049	486	885
MANAGERS,ADMINISTRS	264	200	257	252	311	416	147	330
SALES	266	262	291	291	320	401	176	289
CLERICAL	568	727	476	701	743	715	420	658
CRAFTSMEN,FOREMEN	52	68	104	115	62	81	73	84
OPERATIVES,EX TRANS	31	124	68	114	79	64	57	74
TRANSPORT EQUIP OPS	8	12	38	4	15	15	57	28
LABORERS,EX FARM	43	28	11	38	31	14	72	31
SERVICE,EX PRIV HH	206	101	182	155	192	110	183	219
PRIVATE HH WKRS	65	11	20	15	42	54	28	25
FARM WORKERS								4
NOT REPORTED	147	171	167	316	192	172	214	235
YRS SCHOOL COMPLETED								
NONE-8 YRS	234	394	384	614	460	399	326	522
1-3 YRS HIGH SCH	241	423	235	369	339	296	383	329
HIGH SCHOOL GRAD	1008	999	1059	1243	1270	1060	752	1238
1-3 YRS COLLEGE	605	513	509	565	552	675	305	566
COL GRAD OR MORE	1165	681	808	922	1192	1258	518	1064
TRANSPORTATN TO WORK								
PRIVATE CAR,DRIVER	836	957	1193	1075	1213	1343	770	1149
PRIVATE CAR,PASSGR	193	173	210	330	292	250	183	227
BUS,STREETCAR	440	615	499	690	923	790	451	651
SUBWAY, ELEVATED RAILROAD	407	227	147	344	242	313	169	250
WALK	290	202	237	258	176	164	207	391
OTHER	319	67	77	88	121	184	80	137

47

CITY OR TOWN: BROOKLINE

1970 CENSUS OF POPULATION AND HOUSING FOURTH-COUNT SUMMARY DATA

UNITED COMMUNITY SERVICES
RESEARCH DEPARTMENT
14 SOMERSET ST, BOSTON

TOTAL POPULATION SOCIAL AND ECON CHAR	TRACT 4009	TRACT 4010	TRACT 4011	TRACT 4012				TOTAL BROOKLINE
TOTAL FAMILY INCOME								
UNDER $2999	49	80	31	61				701
$3000-$5999	125	87	68	92				1188
$6000-$8999	159	233	73	130				1945
$9000-$11999	166	176	99	177				2185
$12000-$14999	148	116	101	166				1920
$15000-$24999	193	157	240	505				3388
$25000 AND OVER	49	99	517	591				2888
MEDIAN FAMILY INCOME	$10,990	$9,948	$23,020	$19,650				$13,698
OCCUPATION 14YR CLDS+								
PROFESSIONAL,TECH	642	338	737	748				9207
MANAGERS,ADMINISTRS	182	105	299	585				3414
SALES	152	81	162	406				3122
CLERICAL	394	390	319	443				6577
CRAFTSMEN,FOREMEN	97	111	48	67				979
OPERATIVES,EX TRANS	44	51	17	41				791
TRANSPORT EQUIP OPS	72	70	24	22				365
LABORERS,EX FARM	44	105	42	18				481
SERVICE,EX PRIV HH	227	324	213	81				2206
PRIVATE HH WKRS	26	26	230	48				558
FARM WORKERS			7	14				25
NOT REPORTED	240	121	132	88				2220
YRS SCHOOL COMPLETED								
NONE-8 YRS	388	380	331	219				4703
1-3 YRS HIGH SCH	405	326	229	342				3964
HIGH SCHOOL GRAD	627	784	633	1444				12272
1-3 YRS COLLEGE	332	251	452	724				6134
COL GRAD OR MORE	598	407	1197	1265				11258
TRANSPORTATN TO WORK								
PRIVATE CAR,DRIVER	889	751	970	1690				13052
PRIVATE CAR,PASSGR	171	188	192	205				2625
BUS,STREETCAR	455	311	230	238				6316
SUBWAY, ELEVATED	150	89	161	129				2628
RAILROAD	10							10
WALK	295	284	300	51				2855
OTHER	149	44	314	154				1781

48

CITY OR TOWN: BROOKLINE

1970 CENSUS OF POPULATION AND HOUSING FOURTH-COUNT SUMMARY DATA

UNITED COMMUNITY SERVICES
RESEARCH DEPARTMENT
14 SOMERSET ST, BOSTON

TOTAL POPULATION SOCIAL AND ECON CHAR	TRACT 4001	TRACT 4002	TRACT 4003	TRACT 4004	TRACT 4005	TRACT 4006	TRACT 4007	TRACT 4008
COUNTRY OF ORIGIN								
UNITED KINGDOM	161	144	77	140	158	171	262	151
EIRE	150	164	69	109	151	145	207	175
SCANDINAVIA	36	23	6	12	71	12	34	55
GREECE	11	15	10	87	46	29	53	
ITALY	92	52	36	61	36	41	48	66
FRANCE	28	7	25	28	48	40		27
GERMANY	41	72	182	106	61	76	52	158
EASTERN EUROPEAN	257	339	592	541	575	595	160	362
OTHER EUROPEAN	115	44	21	55	116	113	55	41
USSR	689	853	1198	1259	1124	1240	314	996
CHINA	24	160	155	131	82	8	85	112
OTHER ASIAN	60	102	61	74	183	115	58	145
CANADA	207	131	100	234	226	284	408	218
ALL OTHERS	151	124	127	283	211	209	19	227
RESIDENCE 65 5YRS+								
SAME HOUSE AS 70	1803	1997	2074	2551	2495	2825	1912	2323
DIFFERENT HSE, US:								
SAME COUNTY	671	841	472	633	585	602	722	679
DIFFERENT COUNTY:								
SAME STATE	884	660	652	927	1005	794	286	825
DIFFERENT STATE:								
NORTHEAST	589	354	565	470	467	577	142	422
NORTH CENTRAL	109	27	58	107	110	113	42	60
SOUTH	128	118	79	55	100	37	83	113
WEST	45	57	40	22		90	38	72
ABROAD IN SERVICE		12	6			7		
ABROAD NOT IN SERV	105	70	92	131	225	69	43	211
MOVED, PREV RES NR	386	252	310	427	393	412	136	497
YR MOVED IN PRES QRTS								
1969-1970	1712	1152	1107	1412	1687	1423	605	1745
1968	524	605	475	742	615	678	530	751
1967	499	447	506	387	346	320	242	358
1965-1966	380	353	560	681	627	508	413	580
1960-1964	770	777	617	1006	705	1070	669	889
1950-1959	530	590	733	873	988	970	532	618
1949 OR EARLIER	426	467	439	317	466	568	365	405
ALWAYS LVD PRES QT	36	104	105	104	150	197	258	76

CITY OR TOWN: BROOKLINE

1970 CENSUS OF POPULATION AND HOUSING FOURTH-COUNT SUMMARY DATA

UNITED COMMUNITY SERVICES
RESEARCH DEPARTMENT
14 SOMERSET ST, BOSTON

TOTAL POPULATION SOCIAL AND ECON CHAR	TRACT 4009	TRACT 4010	TRACT 4011	TRACT 4012				TOTAL BROOKLINE
COUNTRY OF ORIGIN								
UNITED KINGDOM	136	144	74	180				1818
EIRE	452	722	386	276				3025
SCANDINAVIA	5	28	36	67				413
GREECE		55	88	18				412
ITALY	99	114	95	35				775
FRANCE	26	6	40	21				296
GERMANY	37	57	43	71				956
EASTERN EUROPEAN	93	71	192	579				4396
OTHER EUROPEAN	51	40	61	31				750
USSR	178	135	534	1344				10146
CHINA		7		61				825
OTHER ASIAN	57	51	91	52				1049
CANADA	447	468	212	209				3187
ALL OTHERS	38	21	183	65				1669
RESIDENCE 65 5YRS+								
SAME HOUSE AS 70	1183	2165	2836	3708				28302
DIFFERENT HSE, US:								
SAME COUNTY	671	628	381	620				7526
DIFFERENT COUNTY:								
SAME STATE	749	303	529	680				8400
DIFFERENT STATE:								
NORTHEAST	328	64	340	119				4461
NORTH CENTRAL	142	34	99	40				958
SOUTH	69		147	90				1019
WEST	17	45	39	17				482
ABROAD IN SERVICE	5	7	15					52
ABROAD NOT IN SERV	127	156	211	22				1473
MOVED,PREV RES NR	415	69	346	73				3758
YR MOVED IN PRES QRTS								
1969-1970	1547	702	829	656				19642
1968	742	208	782	509				7238
1967	248	352	298	286				4347
1965-1966	241	557	629	437				4017
1960-1964	520	409	758	1214				8633
1950-1959	335	781	978	1574				9613
1949 OR EARLIER	211	518	632	709				5594
ALWAYS LVD PRES CT	72	269	251	160				1802

50

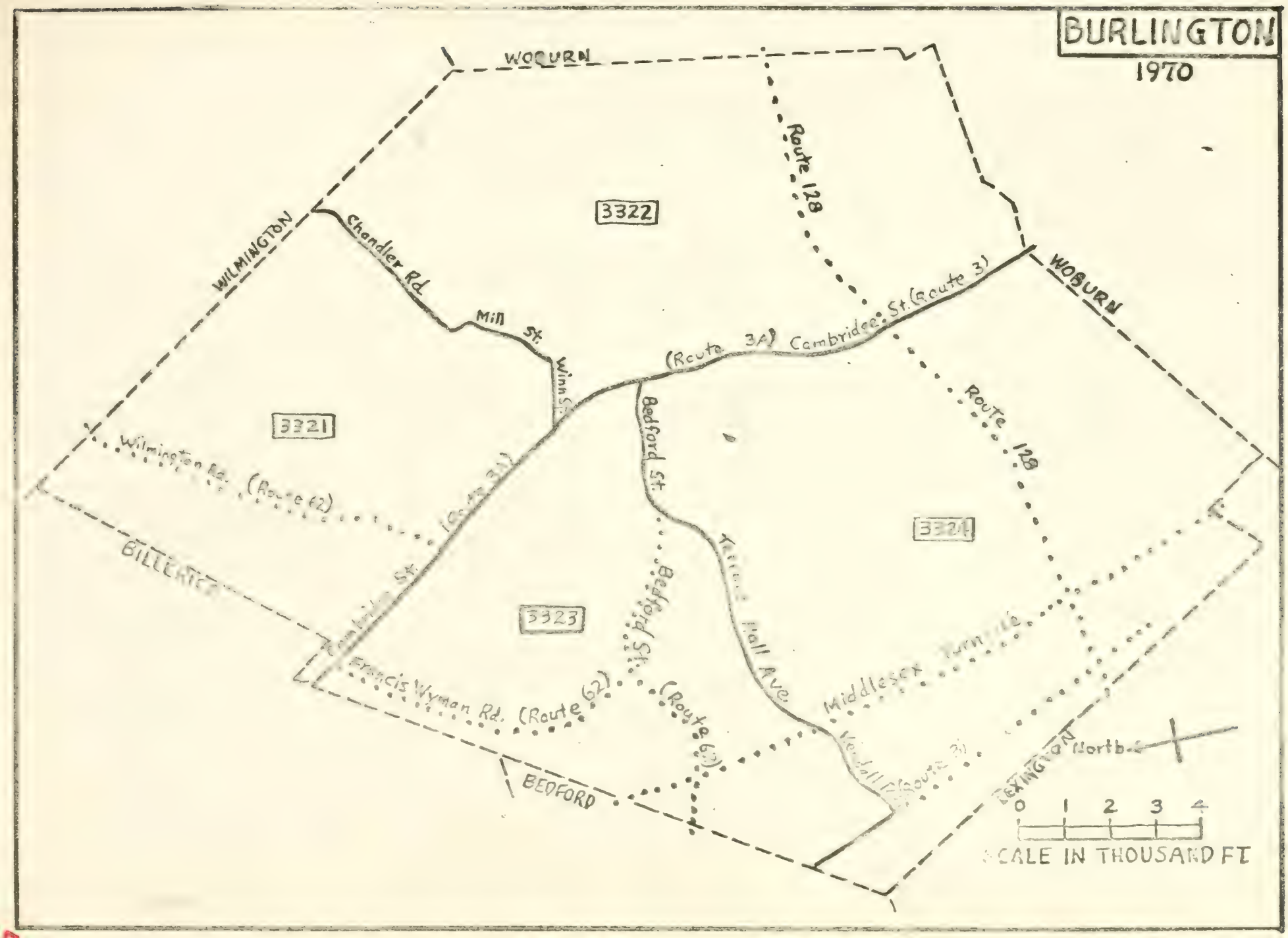
BURLINGTON
1970
WOBURN
WILMINGTON
BILLERICA
BEDFORD
LEXINGTON
3322
3321
3323
3324
Route 128
Chandler Rd.
Mill St.
Winn St.
(Route 3A)
Cambridge St. (Route 3)
Wilmington Rd. (Route 62)
Bedford St.
Bedford St. (Route 62)
Terrace Hall Ave.
Middlesex Turnpike
Vandall (Route 3)
Francis Wyman Rd. (Route 62)
North
0 1 2 3 4
SCALE IN THOUSAND FT

1970 CENSUS OF POPULATION AND HOUSING FIRST-COUNT SUMMARY DATA (COMPLETE COUNT)

UNITED COMMUNITY SERVICES
RESEARCH DEPARTMENT
14 SOMERSET STREET, BOSTON

BURLINGTON TOWN

POPULATION CHARACTERISTICS	AREA TOTAL	TRACT 3321	TRACT 3322	TRACT 3323	TRACT 3324
COUNT OF ALL PERSONS	21,980	7,399	4,113	7,126	3,342
COUNT OF ALL MALES	10,989	3,689	2,043	3,572	1,685
COUNT OF ALL FEMALES	10,991	3,710	2,070	3,554	1,657
WHITE	21,708	7,275	4,063	7,059	3,311
BLACK	141	65	38	24	14
INDIAN	7	0	1	5	1
OTHER SPECIFIED RACES	107	45	11	37	14
REPORTED OTHER RACES	17	14	0	1	2
PERSONS AGE 5 AND UNDER	3,110	1,149	521	1,018	422
PERSONS AGE 6 TO 20	7,898	2,724	1,434	2,469	1,271
PERSONS AGE 21 TO 64	10,283	3,367	1,915	3,438	1,563
PERSONS AGE 65 AND OVER	689	159	243	201	86
COUNT OF ALL MARRIED COUPLES	4,750	1,576	874	1,582	718
HOUSING UNIT CHARACTERISTICS					
TOTAL HOUSING UNITS	5,423	1,684	1,068	1,896	775
HOUSING UNITS OWNER OCCUPIED	4,916	1,625	941	1,632	718
HOUSING UNITS RENTER OCCUPIED	321	35	107	130	49
VACANT HOUSING UNITS	186	24	20	134	8
TOTAL 1 UNIT STRUCTURES	5,105	1,676	994	1,680	755
HOUSING UNITS WITH-					
1.01 TO 1.50 PERSONS/ROOM	440	131	90	136	83
1.51 OR MORE PERSONS/ROOM	33	8	7	11	7
UNITS WITH TELEPHONE AVAILABLE	5,141	1,632	1,015	1,730	764
UNITS WITH COMPLETE KITCHEN	5,402	1,682	1,065	1,887	768
UNITS WITH COMPLETE PLUMBING	5,384	1,674	1,057	1,880	773
RENTAL CONTRACTS FOR RENTER-OCCUPIED UNITS					
LESS THAN $60	13	3	6*	4	0
$ 60 TO $ 79	60	5	44*	9	2
$ 80 TO $ 99	19	3	8*	2	6
$100 TO $119	19	3	6*	3	7
$120 TO $149	36	5	15*	6	10
$150 TO $199	60	4	5*	41	10
$200 TO $299	74	5	6*	58	4
$300 OR MORE	6	2	1*	1	1
NO CASH RENT	31	5	11*	6	9
TOTAL REPORTED	287	30	91*	124	40
VALUE OF OWNER-OCCUPIED UNITS					
LESS THAN $5,000	8	0	6	2	0
$ 5,000 TO $ 9,999	43	6	14	22	1
$10,000 TO $14,999	207	39	82	69	17
$15,000 TO $19,999	1,031	242	257	376	156
$20,000 TO $24,999	1,770	616	290	605	259
$25,000 TO $34,999	1,546	620	222	486	218
$35,000 TO $49,999	194	75	37	41	41
$50,000 OR MORE	14	2	2	3	7
TOTAL REPORTING	4,813	1,600	910	1,604	699

RESEARCH DEPARTMENT
14 SOMERSET STREET, BOSTON

BURLINGTON TOWN

POPULATION BY AGE, RACE AND SEX	AREA TOTAL	TRACT 3321	TRACT 3322	TRACT 3323	TRACT 3324
WHITE TOTAL	21,708	7,275	4,063	7,059	3,311
MALE					
4 OR UNDER	1,228	470	201*	389	168
5 TO 14	3,317	1,157	561*	1,067	532
15 TO 24	1,308	385	303*	403	217
25 TO 34	1,339	462	212*	475	190
35 TO 54	2,907	953	525*	965	465
55 TO 64	470	131	130*	151	58
65 AND OVER	286	66	90*	92	38
FEMALE					
4 OR UNDER	1,227	436	224*	405	162
5 TO 14	3,155	1,140	508*	1,011	496
15 TO 24	1,296	402	270*	407	217
25 TO 34	1,647	595	263*	554	235
35 TO 54	2,663	863	490*	881	430
55 TO 64	470	125	138*	151	56
65 AND OVER	395	90	151*	108	47
BLACK TOTAL	141	65	38	24	14
MALE					
4 OR UNDER	7	4	2	0	1
5 TO 14	22	14	7	0	1
15 TO 24	7	3	1	2	1
25 TO 34	6	2	0	2	2
35 TO 54	27	14	6	5	2
55 TO 64	2	1	0	1	0
65 AND OVER	1	0	1	0	0
FEMALE					
4 OR UNDER	7	2	1	3	1
5 TO 14	17	7	9	1	0
15 TO 24	11	3	3	2	3
25 TO 34	9	4	2	2	1
35 TO 54	23	11	5	5	2
55 TO 64	0	0	0	0	0
65 AND OVER	2	0	1	1	0
OTHER RACES TOTAL	131	59	12	43	17
MALE					
4 OR UNDER	5	2	0*	1	2
5 TO 14	14	8	2*	3	1
15 TO 24	4	3	0*	0	1
25 TO 34	16	6	0*	7	3
35 TO 54	20	8	2*	7	2
55 TO 64	2	0	0*	2	0
65 AND OVER	1	0	0*	0	1
FEMALE					
4 OR UNDER	8	2	0*	5	1
5 TO 14	17	11	1*	3	2
15 TO 24	7	2	2*	3	0
25 TO 34	16	7	1*	6	2
35 TO 54	16	7	1*	5	2
55 TO 64	1	0	0*	1	0
65 AND OVER	4	3	0*	0	0

CITY OR TOWN: BURLINGTON

1970 CENSUS OF POPULATION AND HOUSING FOURTH-COUNT SUMMARY DATA

UNITED COMMUNITY SERVICES
RESEARCH DEPARTMENT
14 SOMERSET ST, BOSTON

TOTAL POPULATION SOCIAL AND ECON CHAR	TRACT 3321	TRACT 3322	TRACT 3323	TRACT 3324				TOTAL BURLINGTON
TOTAL FAMILY INCOME								
UNDER $2999	37	52	43	10				142
$3000-$5999	46	66	97	37				246
$6000-$8999	150	95	201	69				515
$9000-$11999	366	201	361	163				1091
$12000-$14999	429	239	405	189				1262
$15000-$24999	518	257	541	263				1579
$25000 AND OVER	87	37	54	15				193
MEDIAN FAMILY INCOME	$13,518	$12,744	$13,101	$13,491				$13,236
OCCUPATION 14YR OLDS+								
PROFESSIONAL,TECH	718	225	594	202				1739
MANAGERS,ADMINISTRS	235	133	291	176				835
SALES	240	133	260	165				798
CLERICAL	482	213	452	230				1377
CRAFTSMEN,FOREMEN	417	309	389	159				1274
OPERATIVES,EX TRANS	227	239	169	73				708
TRANSPORT EQUIP OPS	71	48	106	33				258
LABORERS,EX FARM	64	45	33	34				176
SERVICE,EX PRIV HH	200	161	240	121				722
PRIVATE HH WKRS	5		14					19
FARM WORKERS			7	13				20
NOT REPORTED	49	18	136	45				248
YRS SCHOOL COMPLETED								
NONE-8 YRS	348	307	312	168				1135
1-3 YRS HIGH SCH	400	454	551	279				1684
HIGH SCHOOL GRAD	1443	851	1456	687				4437
1-3 YRS COLLEGE	526	230	511	245				1512
COL GRAD OR MORE	632	178	592	188				1590
TRANSPORTATN TO WORK								
PRIVATE CAR,DRIVER	2071	1159	2152	888				6270
PRIVATE CAR,PASSGR	310	245	364	200				1119
BUS,STREETCAR	46	35	24					105
SUBWAY, ELEVATED	12		7					19
RAILROAD	67	21	42	11				141
WALK	84	18	100	78				280
OTHER	54	63	72	82				271

54

CITY OR TOWN: BURLINGTON

1970 CENSUS OF POPULATION AND HOUSING FOURTH-COUNT SUMMARY DATA

UNITED COMMUNITY SERVICES
RESEARCH DEPARTMENT
14 SOMERSET ST, BOSTON

TOTAL POPULATION SOCIAL AND ECON CHAR	TRACT 3321	TRACT 3322	TRACT 3323	TRACT 3324				TOTAL BURLINGTON
COUNTRY OF ORIGIN								
UNITED KINGDOM	129	95	98	73				395
EIRE	234	199	211	79				723
SCANDINAVIA	65	51	61	26				203
GREECE	41	21	41	16				119
ITALY	564	330	489	249				1632
FRANCE			20					20
GERMANY	86	63	55	30				234
EASTERN EUROPEAN	169	85	50	53				357
OTHER EUROPEAN	94	106	96	38				334
USSR	55	52		23				130
CHINA		5	7					12
OTHER ASIAN	21	43	28	29				121
CANADA	719	324	701	332				2076
ALL OTHERS	53	48	64	28				193
RESIDENCE 65 5YRS+								
SAME HOUSE AS 70	4344	2297	4207	2068				12916
DIFFERENT HSE, US:								
SAME COUNTY	1340	877	1114	637				3968
DIFFERENT COUNTY:								
SAME STATE	354	166	375	74				969
DIFFERENT STATE:								
NORTHEAST	225	121	93	126				565
NORTH CENTRAL	47	32	9					88
SOUTH	30	59	75	41				205
WEST	50		94					144
ABROAD IN SERVICE	5	5	25	15				50
ABROAD NOT IN SERV	20	89	79	23				211
MOVED,PREV RES NP	54	42	255	11				362
YR MOVED IN PRES QRTS								
1969-1970	609	548	778	216				2151
1968	565	370	478	252				1665
1967	527	326	500	365				1718
1965-1966	1372	646	1148	406				3572
1960-1964	2490	986	2131	923				6530
1950-1959	1139	827	1430	905				4301
1949 OR EARLIER	91	92	133	66				382
ALWAYS LVD PRES CT	606	318	528	209				1661

55

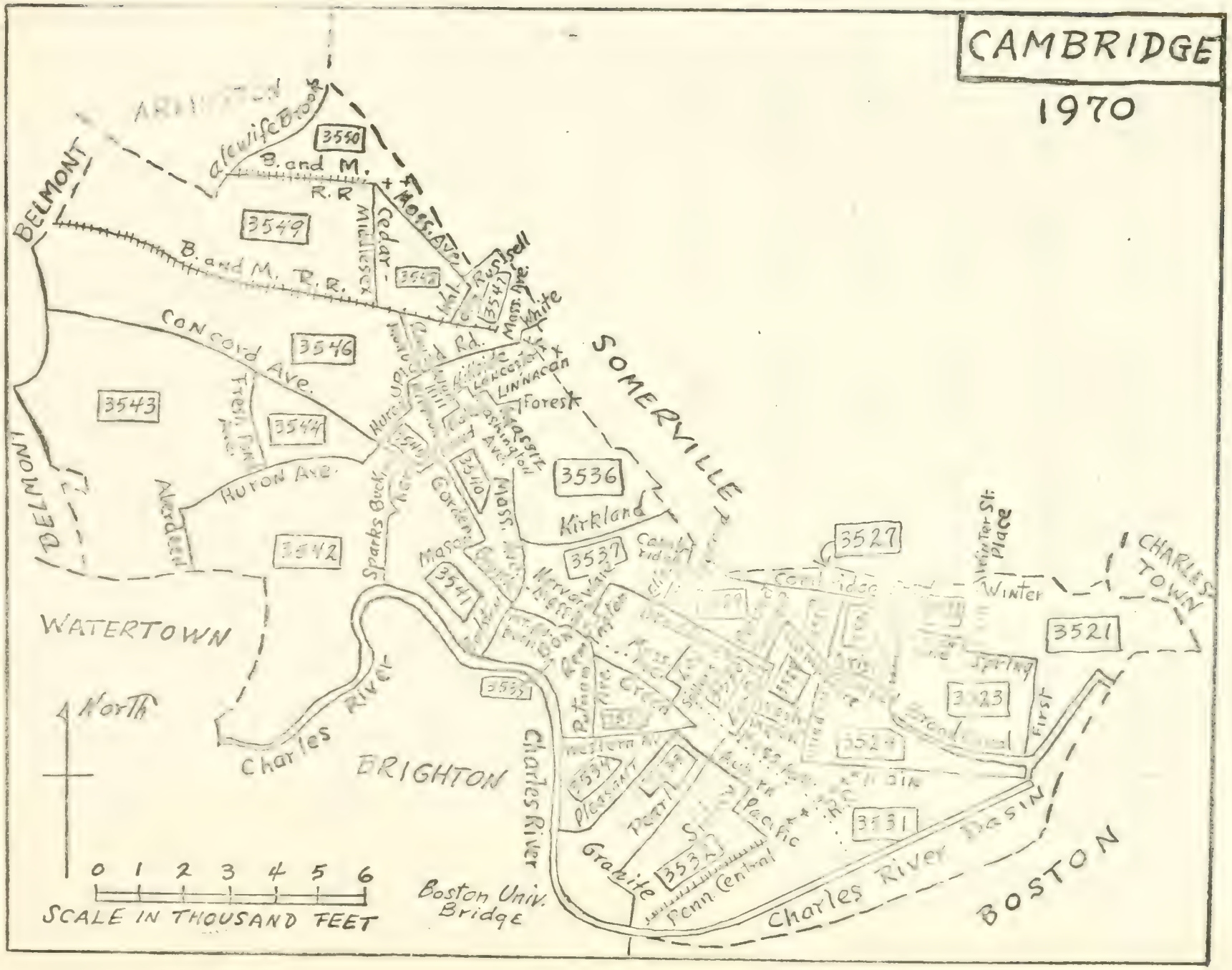
CAMBRIDGE
1970
ARLINGTON
BELMONT
WATERTOWN
SOMERVILLE
BRIGHTON
BOSTON
CHARLESTOWN
Alewife Brook
B. and M. R.R.
B. and M. R.R.
Concord Ave.
Huron Ave.
Aberdeen
Fresh Pond
Mass. Ave.
Cedar
Mystic Sox
Russell
Mass. Ave.
White
Concord Rd.
Lexington
Linnaean
Forest
Hurd
Upland
Sparks
Buck
Garden
Mass. Ave.
Washington Ave.
Kirkland
Mason
Harvard
Massachusetts
Cambridge
Winter
Winter St. Place
First
Spring
Charles River
Charles River
Charles River Basin
North
Pleasant
Pearl
Granite
Pacific
Penn Central
Boston Univ. Bridge
3550
3549
3548
3547
3546
3543
3544
3542
3541
3540
3536
3537
3527
3521
3523
3524
3531
3532
3533
3534
0 1 2 3 4 5 6
SCALE IN THOUSAND FEET

1970 CENSUS OF POPULATION AND HOUSING FIRST-COUNT SUMMARY DATA (COMPLETE COUNT)

UNITED COMMUNITY SERVICES
RESEARCH DEPARTMENT
14 SOMERSET STREET, BOSTON

CAMBRIDGE CITY

POPULATION CHARACTERISTICS	AREA TOTAL	TRACT 3521	TRACT 3522	TRACT 3523	TRACT 3524	TRACT 3525	TRACT 3526	TRACT 3527	TRACT 3528	TRACT 3529	TRACT 3530	TRACT 3531
COUNT OF ALL PERSONS	100,361	1,988	1,461	2,327	2,586	2,928	2,664	2,707	2,342	3,781	4,217	5,601
COUNT OF ALL MALES	49,089	971*	701*	1,105	1,086*	1,413*	1,245*	1,307*	1,169	1,614*	2,043	3,851
COUNT OF ALL FEMALES	51,272	1,015*	760*	1,222	1,498*	1,514*	1,412*	1,398*	1,174	2,164*	2,174	1,750
WHITE	91,408	1,977*	1,437*	2,281	1,987*	2,242*	2,608*	2,596*	2,230	3,606*	3,872	4,903
BLACK	6,783	0*	9*	13	555*	639*	34*	88*	82	88*	192	247
INDIAN	117	0*	0*	0	6*	2*	2*	8*	13	6*	5	7
OTHER SPECIFIED RACES	1,592	0*	14*	32	19*	37*	11*	9*	11	64*	119	342
REPORTED OTHER RACES	461	9*	0*	1	17*	7*	2*	4*	7	14*	29	102
PERSONS AGE 5 AND UNDER	6,941	151*	157*	232	295*	218*	268*	231*	186	195*	175	299
PERSONS AGE 6 TO 20	23,074	486*	350*	636	854*	721*	648*	805*	559	587*	434	1,998
PERSONS AGE 21 TO 64	58,646	1,089*	796*	1,251	1,093*	1,687*	1,464*	1,345*	1,332	2,327*	2,921	3,002
PERSONS AGE 65 AND OVER	11,700	260*	157*	208	342*	301*	277*	324*	266	669*	687	302
COUNT OF ALL MARRIED COUPLES	17,134	404*	312*	468	310*	482*	567*	492*	471	628*	665	782
HOUSING UNIT CHARACTERISTICS												
TOTAL HOUSING UNITS	37,668	737	538	808	946	1,081	969	980	909	1,403	2,375	1,382
HOUSING UNITS OWNER OCCUPIED	6,990	188*	109*	198*	51*	183*	162*	144*	184	274*	146	67
HOUSING UNITS RENTER OCCUPIED	29,421	495*	403*	581*	859*	859*	767*	779*	668	1,102*	2,126	1,235
VACANT HOUSING UNITS	1,257	53*	24*	26*	35*	38*	38*	56*	57	25*	103	80
TOTAL 1 UNIT STRUCTURES	4,044	106*	84*	140*	38*	92*	58*	53*	100	113*	88	70
HOUSING UNITS WITH-												
1.01 TO 1.50 PERSONS/ROOM	1,456	42*	41*	65*	93*	66*	62*	97*	52	31*	35	93
1.51 OR MORE PERSONS/ROOM	586	13*	9*	34*	18*	14*	12*	34*	16	5*	36	88
UNITS WITH TELEPHONE AVAILABLE	32,905	565*	427*	636*	739*	856*	780*	688*	727	1,267*	1,898	1,154
UNITS WITH COMPLETE KITCHEN	36,490	724*	533*	792*	938*	1,057*	959*	950*	890	1,359*	1,847	1,341
UNITS WITH COMPLETE PLUMBING	35,662	667*	510*	679*	926*	1,037*	916*	844*	875	1,322*	1,665	1,328
RENTAL CONTRACTS FOR RENTER-OCCUPIED UNITS												
LESS THAN $60	2,556	163*	110*	181*	262*	67*	129*	221*	112	70*	285	57
$ 60 TO $ 79	4,236	160*	141*	226*	361*	253*	224*	297*	211	130*	345	128
$ 80 TO $ 99	4,056	74*	85*	96*	108*	209*	211*	133*	175	133*	197	148
$100 TO $119	3,791	52*	39*	26*	75*	123*	117*	69*	69	105*	283	116
$120 TO $149	5,688	21*	11*	33*	24*	101*	54*	31*	54	231*	279	318
$150 TO $199	5,056	8*	6*	7*	21*	73*	11*	16*	34	245*	401	211
$200 TO $299	2,708	1*	0*	0*	1*	25*	2*	3*	4	130*	279	209
$300 OR MORE	759	0*	0*	0*	2*	3*	0*	0*	2	39*	33	26
NO CASH RENT	532	16*	11*	11*	5*	4*	17*	9*	7	19*	24	21
TOTAL REPORTED	28,850	479*	392*	569*	854*	854*	748*	770*	661	1,083*	2,102	1,213
VALUE OF OWNER-OCCUPIED UNITS												
LESS THAN $5,000	26	5*	4*	3*	1*	0*	0*	0*	0	2*	0	2*
$ 5,000 TO $ 9,999	190	12*	5*	19*	3*	11*	4*	4*	12	3*	4	3*
$10,000 TO $14,999	358	15*	7*	42*	6*	14*	9*	7*	18	13*	6	6*
$15,000 TO $19,999	437	16*	12*	16*	4*	19*	8*	9*	11	12*	10	5*
$20,000 TO $24,999	366	9*	3*	5*	[illegible]	9*	2*	6*	18	13*	4	5*
$25,000 TO $34,999	282	1*	4*	0*	[illegible]	1*	1*	4*	0	4*	8	1*
$35,000 TO $49,999	234	0*	1*	0*	[illegible]	0*	0*	0*	3	8*	5	0*
$50,000 OR MORE	745	1*	0*	2*	[illegible]	0*	0*	0*	0	13*	2	1*
TOTAL REPORTING	2,638	59*	36*	87*	18*	54*	24*	30*	62	68*	39	23*

1970 CENSUS OF POPULATION AND HOUSING FIRST-COUNT SUMMARY DATA (COMPLETE COUNT)

UNITED COMMUNITY SERVICES
RESEARCH DEPARTMENT
14 SOMERSET STREET, BOSTON

CAMBRIDGE CITY

POPULATION CHARACTERISTICS	AREA TOTAL	TRACT 3532	TRACT 3533	TRACT 3534	TRACT 3535	TRACT 3536	TRACT 3537	TRACT 3538	TRACT 3539	TRACT 3540	TRACT 3541	TRACT 3542
COUNT OF ALL PERSONS	100,361	2,936	4,463	1,766	2,598	5,146	4,691	4,428	4,955	4,312	3,426	4,143
COUNT OF ALL MALES	49,089	1,415	2,101*	853	1,237	2,658	2,932*	1,868*	3,635	1,366*	1,441	1,789
COUNT OF ALL FEMALES	51,272	1,521	2,359*	913	1,361	2,488	1,755*	2,560*	1,320	2,943*	1,985	2,354
WHITE	91,408	2,542	4,121*	1,120	1,737	4,817	4,401*	4,199*	4,578	4,150*	3,308	4,007
BLACK	6,783	347	283*	620	832	138	165*	117*	237	81*	70	65
INDIAN	117	6	3*	6	0	1	7*	2*	6	3*	10	2
OTHER SPECIFIED RACES	1,592	32	31*	14	23	164	99*	84*	104	62*	25	63
REPORTED OTHER RACES	461	9	22*	6	6	26	15*	25*	30	13*	13	6
PERSONS AGE 5 AND UNDER	6,941	274	319*	167	199	224	120*	119*	284	159*	145	374
PERSONS AGE 6 TO 20	23,074	667	855*	406	559	749	1,758*	368*	1,756	1,055*	410	852
PERSONS AGE 21 TO 64	58,646	1,741	2,622*	1,054	1,611	3,879	2,465*	3,337*	2,828	2,458*	2,207	2,318
PERSONS AGE 65 AND OVER	11,700	254	664*	139	229	294	344*	603*	87	637*	664	599
COUNT OF ALL MARRIED COUPLES	17,134	538	854*	251	392	674	513*	676*	658	565*	602	881
HOUSING UNIT CHARACTERISTICS												
TOTAL HOUSING UNITS	37,668	1,062	1,764	701	1,084	1,692	1,594	2,355	1,042	1,984	1,786	1,383
HOUSING UNITS OWNER OCCUPIED	6,990	206	348*	122	167	228	163*	151*	55	184*	271*	693
HOUSING UNITS RENTER OCCUPIED	29,421	835	1,374*	536	869	1,417	1,380*	2,152*	941	1,742*	1,439*	668
VACANT HOUSING UNITS	1,257	21	41*	43	48	47	49*	46*	46	56*	71*	22
TOTAL 1 UNIT STRUCTURES	4,044	81	155*	76	111	194	74*	87*	64	170*	239*	597
HOUSING UNITS WITH-												
1.01 TO 1.50 PERSONS/ROOM	1,456	70	65*	44	44	24	18*	27*	41	15*	21*	27
1.51 OR MORE PERSONS/ROOM	586	15	22*	6	11	9	15*	18*	62	12*	21*	7
UNITS WITH TELEPHONE AVAILABLE	32,905	925	1,535*	553	875	1,561	1,435*	2,174*	966	1,849*	1,627*	1,328
UNITS WITH COMPLETE KITCHEN	36,490	1,051	1,706*	683	1,076	1,634	1,565*	2,308*	1,035	1,933*	1,714*	1,372
UNITS WITH COMPLETE PLUMBING	35,662	1,036	1,660*	681	1,063	1,613	1,573*	2,278*	1,002	1,931*	1,737*	1,380
RENTAL CONTRACTS FOR RENTER-OCCUPIED UNITS												
LESS THAN $60	2,556	71	101*	46	99	22	21*	51*	35	21*	32*	9
$ 60 TO $ 79	4,236	172	209*	110	184	58	53*	45*	41	11*	43*	56
$ 80 TO $ 99	4,056	182	287*	176	129	117	205*	94*	80	87*	46*	79
$100 TO $119	3,791	110	269*	76	87	185	300*	241*	153	187*	95*	97
$120 TO $149	5,688	160	276*	69	95	392	343*	661*	327	521*	219*	81
$150 TO $199	5,056	105	149*	32	114	365	304*	621*	228	532*	413*	127
$200 TO $299	2,708	26	49*	22	139	203	108*	337*	33	257*	276*	116
$300 OR MORE	759	0	12*	3	10	39	17*	72*	6	83*	265*	57
NO CASH RENT	532	8	20*	2	7	35	29*	29*	32	43*	49*	38
TOTAL REPORTED	28,850	826	1,352*	534	857	1,381	1,351*	2,122*	903	1,699*	1,389*	622
VALUE OF OWNER-OCCUPIED UNITS												
LESS THAN $5,000	26	0*	1*	1	2	0	0*	1*	0*	0*	0*	0
$ 5,000 TO $ 9,999	190	8*	12*	5	13	3	2*	6*	3*	1*	0*	2
$10,000 TO $14,999	358	9*	25*	10	17	8	4*	4*	3*	2*	3*	5
$15,000 TO $19,999	437	13*	32*	14	11	7	9*	4*	2*	6*	4*	5
$20,000 TO $24,999	366	13*	16*	6	8	17	7*	10*	2*	6*	7*	11
$25,000 TO $34,999	282	11*	16*	0	5	8	8*	7*	5*	5*	10*	18
$35,000 TO $49,999	234	3*	4*	0	3	19	9*	7*	3*	17*	14*	45
$50,000 OR MORE	745	0*	0*	0	0	40	3*	4*	4*	78*	111*	355
TOTAL REPORTING	2,638	57*	106*	36	58	102	42*	43*	22*	115*	149*	441

CAMBRIDGE CITY

POPULATION CHARACTERISTICS	AREA TOTAL	TRACT 3543	TRACT 3544	TRACT 3545	TRACT 3546	TRACT 3547	TRACT 3548	TRACT 3549	TRACT 3550
COUNT OF ALL PERSONS	100,361	2,814	2,255	3,048	3,505	2,743	2,576	5,226	2,727
COUNT OF ALL MALES	49,089	1,341	1,037	1,251	1,556	1,327	1,146	2,409*	1,209
COUNT OF ALL FEMALES	51,272	1,473	1,218	1,797	1,949	1,416	1,430	2,814*	1,518
WHITE	91,408	2,780	1,898	2,930	2,906	2,463	2,391	4,714*	2,579
BLACK	6,783	20	323	49	536	233	143	464*	109
INDIAN	117	0	0	5	7	6	1	1*	2
OTHER SPECIFIED RACES	1,592	13	22	55	35	20	29	28*	31
REPORTED OTHER RACES	461	1	12	9	21	21	12	16*	6
PERSONS AGE 5 AND UNDER	6,941	230	163	211	304	167	193	662*	218
PERSONS AGE 6 TO 20	23,074	543	522	419	854	587	498	1,519*	614
PERSONS AGE 21 TO 64	58,646	1,648	1,247	1,904	1,930	1,626	1,477	2,524*	1,443
PERSONS AGE 65 AND OVER	11,700	393	323	514	417	363	408	518*	452
COUNT OF ALL MARRIED COUPLES	17,134	618	451	546	724	481	530	1,033*	557
HOUSING UNIT CHARACTERISTICS									
TOTAL HOUSING UNITS	37,668	971	789	1,389	1,249	944	1,010	1,800	941
HOUSING UNITS OWNER OCCUPIED	6,990	342	307	246	456	307	249	409*	375
HOUSING UNITS RENTER OCCUPIED	29,421	619	475	1,113	754	615	744	1,303*	546
VACANT HOUSING UNITS	1,257	10	7	30	39	22	17	87*	20
TOTAL 1 UNIT STRUCTURES	4,044	121	80	182	266	126	94	252*	126
HOUSING UNITS WITH-									
1.01 TO 1.50 PERSONS/ROOM	1,456	41	24	13	69	35	29	128*	43
1.51 OR MORE PERSONS/ROOM	586	8	6	13	14	11	9	33*	15
UNITS WITH TELEPHONE AVAILABLE	32,905	916	754	1,312	1,144	856	906	1,540*	885
UNITS WITH COMPLETE KITCHEN	36,490	970	787	1,350	1,242	914	1,000	1,795*	936
UNITS WITH COMPLETE PLUMBING	35,662	959	783	1,337	1,242	902	992	1,768*	928
RENTAL CONTRACTS FOR RENTER-OCCUPIED UNITS									
LESS THAN $60	2,556	35	14	13	50	37	43	168*	29
$ 60 TO $ 79	4,236	45	38	43	132	75	93	270*	76
$ 80 TO $ 99	4,056	94	120	52	162	131	143	182*	119
$100 TO $119	3,791	134	80	120	87	91	125	171*	106
$120 TO $149	5,688	92	95	374	78	135	124	378*	108
$150 TO $199	5,056	123	87	287	152	87	133	88*	70
$200 TO $299	2,708	77	36	160	70	25	66	32*	21
$300 OR MORE	759	4	1	45	4	27	7	0*	2
NO CASH RENT	532	14	4	17	14	7	9	14*	15
TOTAL REPORTED	28,850	604	471	1,094	735	608	734	1,289*	531
VALUE OF OWNER-OCCUPIED UNITS									
LESS THAN $5,000	26	0*	1	0	1	1	0*	1*	0
$ 5,000 TO $ 9,999	190	3*	3	1	14	6	6*	18*	3
$10,000 TO $14,999	358	10*	5	3	19	6	6*	58*	17
$15,000 TO $19,999	437	23*	8	2	29	20	15*	74*	37
$20,000 TO $24,999	366	22*	16	3	43	15	16*	39*	29
$25,000 TO $34,999	282	19*	13	7	50	20	18*	26*	13
$35,000 TO $49,999	234	9*	15	24	25	10	8*	2*	0
$50,000 OR MORE	745	10*	5	89	11	11	0*	0*	1
TOTAL REPORTING	2,638	96*	66	129	192	89	69*	218*	100

59

CAMBRIDGE CITY

POPULATION BY AGE, RACE AND SEX	AREA TOTAL	TRACT 3521	TRACT 3522	TRACT 3523	TRACT 3524	TRACT 3525	TRACT 3526	TRACT 3527	TRACT 3528	TRACT 3529	TRACT 3530	TRACT 3531
WHITE TOTAL	91,408	1,977*	1,437*	2,281	1,987*	2,242*	2,608*	2,596*	2,230	3,606*	3,872	4,903
MALE												
4 OR UNDER	2,632	77*	70*	95*	72*	64*	105*	82*	72	81*	63	133
5 TO 14	4,808	163*	109*	202*	190*	155*	195*	280*	175	144*	91	98
15 TO 24	14,742	168*	133*	204*	224*	307*	235*	239*	222	367*	476	2,218
25 TO 34	8,364	103*	83*	139*	106*	184*	167*	133*	141	324*	484	505
35 TO 54	7,185	257*	168*	258*	117*	213*	291*	286*	281	274*	356	220
55 TO 64	3,245	94*	72*	106*	52*	80*	123*	120*	104	140*	144	104
65 AND OVER	3,627	106*	52*	81*	78*	85*	107*	127*	120	189*	254	105
FEMALE												
4 OR UNDER	2,544	52*	64*	98*	83*	64*	126*	88*	73	71*	67	108
5 TO 14	4,671	143*	111*	194*	212*	152*	202*	228*	152	149*	71	86
15 TO 24	12,093	179*	127*	217*	200*	280*	256*	231*	222	558*	609	586
25 TO 34	7,559	101*	84*	125*	112*	151*	156*	135*	129	315*	450	303
35 TO 54	7,956	267*	181*	294*	217*	247*	319*	329*	267	311*	229	170
55 TO 64	4,634	117*	78*	145*	110*	116*	158*	130*	131	223*	181	95
65 AND OVER	7,348	153*	105*	127*	216*	148*	170*	192*	141	460*	397	172
BLACK TOTAL	6,783	0*	9*	13	555*	639*	34*	88*	82	88*	192	247
MALE												
4 OR UNDER	292	0*	2*	1*	36*	32*	1*	3*	5	2*	8	7
5 TO 14	557	0*	2*	0*	74*	45*	4*	14*	8	6*	9	12
15 TO 24	832	0*	0*	4*	48*	67*	0*	2*	7	6*	25	57
25 TO 34	505	0*	0*	1*	22*	43*	6*	5*	6	12*	18	16
35 TO 54	640	0*	1*	0*	25*	69*	5*	4*	8	7*	16	24
55 TO 64	176	0*	0*	0*	7*	18*	0*	1*	2	4*	3	5
65 AND OVER	233	0*	0*	0*	11*	30*	0*	1*	4	7*	7	11
FEMALE												
4 OR UNDER	289	0*	0*	0*	37*	28*	4*	6*	5	1*	4	9
5 TO 14	573	0*	2*	0*	88*	61*	3*	15*	11	0*	11	11
15 TO 24	695	0*	0*	5*	56*	57*	2*	12*	8	16*	29	27
25 TO 34	476	0*	0*	0*	32*	51*	4*	7*	4	5*	24	14
35 TO 54	812	0*	2*	0*	66*	69*	4*	10*	9	8*	17	32
55 TO 64	295	0*	0*	0*	17*	31*	1*	3*	4	5*	5	8
65 AND OVER	408	0*	0*	0*	36*	38*	0*	3*	1	9*	16	14
OTHER RACES TOTAL	2,170	9*	14*	33	42*	46*	15*	21*	31	84*	153	451
MALE												
4 OR UNDER	76	0*	1*	0*	3*	1*	0*	3*	0	4*	7	5
5 TO 14	78	1*	1*	2*	3*	4*	0*	1*	3	5*	3	4
15 TO 24	482	1*	3*	4*	9*	7*	0*	3*	1	9*	16	210
25 TO 34	420	0*	2*	3*	8*	5*	4*	1*	4	22*	41	104
35 TO 54	142	1*	1*	4*	0*	4*	1*	1*	4	6*	15	11
55 TO 64	26	0*	1*	1*	1*	0*	1*	1*	2	3*	1	2
65 AND OVER	27	0*	0*	0*	0*	0*	0*	0*	0	2*	6	0
FEMALE												
4 OR UNDER	86	0*	0*	2*	4*	2*	1*	0*	2	4*	5	17
5 TO 14	73	0*	1*	6*	3*	3*	0*	0*	4	0*	1	1
15 TO 24	254	0*	0*	5*	4*	6*	3*	2*	5	6*	5	51
25 TO 34	288	0*	3*	1*	2*	5*	2*	3*	2	15*	37	38
35 TO 54	127	1*	1*	3*	2*	5*	0*	1*	1	4*	8	6
55 TO 64	34	1*	0*	0*	0*	0*	1*	2*	3	2*	1	2
65 AND OVER	57	1*	0*	0*	1*	0*	0*	1*	0	2*	7	0

60

CAMBRIDGE CITY

POPULATION BY AGE, RACE AND SEX	AREA TOTAL	TRACT 3532	TRACT 3533	TRACT 3534	TRACT 3535	TRACT 3536	TRACT 3537	TRACT 3538	TRACT 3539	TRACT 3540	TRACT 3541	TRACT 3542
WHITE TOTAL	51,408	2,542	4,121*	1,120	1,737	4,817	4,401*	4,199*	4,578	4,150*	3,308	4,007
MALE												
4 OR UNDER	2,632	91	119*	41	44*	102	50*	61*	107	68*	62	157*
5 TO 14	4,808	156	241*	57	75*	120	87*	72*	51	102*	114	254*
15 TO 24	14,742	341	424*	148	278*	1,091	1,768*	504*	2,606	320*	282	276*
25 TO 34	8,364	234	381*	114	240*	745	411*	593*	461	368*	339	298*
35 TO 54	7,185	221	369*	94	113*	230	204*	223*	82	235*	286	373*
55 TO 64	3,245	101	188*	53	55*	68	111*	116*	44	100*	116	169*
65 AND OVER	3,627	81	214*	40	53*	87	88*	178*	26	134*	196	205*
FEMALE												
4 OR UNDER	2,544	95	109*	44	54*	79	46*	37*	121	57*	56	143*
5 TO 14	4,671	193	228*	70	87*	112	76*	57*	52	104*	105	251*
15 TO 24	12,093	292	455*	153	283*	1,140	560*	388*	553	1,130*	391	412*
25 TO 34	7,559	196	301*	95	166*	481	356*	593*	304	471*	370	335*
35 TO 54	7,956	255	399*	111	116*	231	238*	259*	73	347*	303	461*
55 TO 64	4,634	132	266*	50	84*	135	154*	213*	47	222*	227	295*
65 AND OVER	7,348	154	427*	50	93*	196	252*	406*	51	495*	461	385*
BLACK TOTAL	6,783	347	283*	620	832	138	165*	117*	237	81*	70	65
MALE												
4 OR UNDER	292	21	15*	34	31	3	2*	4*	9	1*	0	4*
5 TO 14	557	43	25*	55	74	4	2*	4*	14	0*	3	3*
15 TO 24	832	26	29*	54	79	38	104*	16*	95	2*	5	7*
25 TO 34	505	18	28*	40	47	27	18*	27*	31	4*	7	5*
35 TO 54	640	36	29*	70	82	13	6*	12*	15	2*	9	5*
55 TO 64	176	15	11*	17	27	2	0*	2*	3	0*	1	1*
65 AND OVER	233	8	6*	21	26	1	0*	6*	6	1*	0	0*
FEMALE												
4 OR UNDER	289	28	10*	26	33	0	1*	2*	6	0*	4	5*
5 TO 14	573	24	22*	48	81	7	0*	2*	8	1*	4	2*
15 TO 24	695	22	23*	46	84	11	14*	18*	15	64*	20	5*
25 TO 34	476	21	27*	52	55	11	14*	6*	15	3*	7	5*
35 TO 54	812	52	35*	97	115	10	3*	6*	15	1*	8	13*
55 TO 64	295	24	8*	32	43	5	0*	3*	2	0*	1	2*
65 AND OVER	408	9	15*	28	55	6	1*	9*	3	1*	1	1*
OTHER RACES TOTAL	2,170	47	56*	26	29	191	121*	111*	140	78*	48	71
MALE												
4 OR UNDER	76	0	5*	2	2*	8	3*	1*	5	4*	0	2
5 TO 14	78	1	1*	0	0*	6	7*	3*	5	1*	4	1
15 TO 24	482	8	6*	7	5*	43	31*	12*	50	9*	3	6
25 TO 34	420	9	7*	4	5*	51	30*	21*	16	11*	6	16
35 TO 54	142	5	3*	2	1*	14	9*	10*	7	1*	5	7
55 TO 64	26	0	0*	0	0*	4	0*	0*	2	0*	0	0
65 AND OVER	27	0	0*	0	0*	1	1*	3*	0	3*	3	0
FEMALE												
4 OR UNDER	86	2	2*	0	2*	4	3*	2*	11	1*	1	5
5 TO 14	73	6	4*	2	0*	5	1*	3*	7	2*	0	2
15 TO 24	254	6	8*	7	5*	8	12*	25*	14	26*	6	5
25 TO 34	288	4	11*	0	1*	31	13*	19*	17	11*	11	7
35 TO 54	127	2	6*	2	2*	10	8*	10*	5	3*	2	8
55 TO 64	34	2	1*	0	0*	3	1*	0*	0	1*	4	4
65 AND OVER	57	2	2*	0	2*	3	2*	1*	1	3*	3	8

1970 CENSUS OF POPULATION AND HOUSING FIRST-COUNT SUMMARY DATA (COMPLETE COUNT)

RESEARCH DEPARTMENT
14 SOMERSET STREET, BOSTON

CAMBRIDGE CITY

POPULATION BY AGE, RACE AND SEX	AREA TOTAL	TRACT 3543	TRACT 3544	TRACT 3545	TRACT 3546	TRACT 3547	TRACT 3548	TRACT 3549	TRACT 3550
WHITE TOTAL	51,408	2,780	1,398	2,930	2,906	2,463	2,391	4,714*	2,579
MALE									
4 OR UNDER	2,632	97*	68*	94	97*	59	84	235*	84*
5 TO 14	4,808	194*	141*	156	231*	167	126	463*	198*
15 TO 24	14,742	209*	159*	217	219*	286	193	468*	164*
25 TO 34	8,364	238*	156*	302	224*	251	198	278*	171*
35 TO 54	7,185	289*	184*	213	270*	219	220	357*	244*
55 TO 64	3,245	141*	74*	91	142*	106	116	180*	134*
65 AND OVER	3,627	156*	84*	117	122*	115	123	166*	140*
FEMALE									
4 OR UNDER	2,544	105*	50*	67	115*	74	65	249*	83*
5 TO 14	4,671	151*	134*	152	278*	150	131	450*	189*
15 TO 24	12,093	276*	218*	303	299*	265	260	519*	235*
25 TO 34	7,559	228*	157*	404	217*	208	196	279*	150*
35 TO 54	7,956	300*	210*	260	342*	207	244	477*	299*
55 TO 64	4,634	167*	97*	163	164*	141	166	226*	197*
65 AND OVER	7,348	234*	169*	391	187*	215	269	334*	301*
BLACK TOTAL	6,783	20	323	49	536	233	143	464*	109
MALE									
4 OR UNDER	292	0*	5	2	14*	5	6	36*	2*
5 TO 14	557	2*	29	3	29*	18	15	43*	16*
15 TO 24	832	5*	26	9	30*	18	9	51*	12*
25 TO 34	505	1*	9	10	35*	7	15	39*	4*
35 TO 54	640	2*	47	3	62*	31	16	26*	14*
55 TO 64	176	0*	14	0	26*	10	2	2*	3*
65 AND OVER	233	2*	28	2	30*	11	3	6*	5*
FEMALE									
4 OR UNDER	289	0*	7	3	20*	2	7	39*	2*
5 TO 14	573	1*	19	1	37*	26	17	58*	12*
15 TO 24	695	0*	22	4	33*	19	7	67*	6*
25 TO 34	476	2*	12	6	32*	9	14	38*	2*
35 TO 54	812	0*	44	3	77*	37	16	40*	16*
55 TO 64	295	1*	19	1	39*	22	7	8*	4*
65 AND OVER	408	1*	42	2	71*	18	9	11*	5*
OTHER RACES TOTAL	2,170	14	34	69	63	47	42	45*	39
MALE									
4 OR UNDER	76	2*	3*	3	2	2	2	4*	1*
5 TO 14	78	1*	3*	4	4	1	1	4*	4*
15 TO 24	482	0*	1*	4	6	9	3	5*	4*
25 TO 34	420	1*	3*	13	4	11	7	3*	3*
35 TO 54	142	1*	2*	7	6	1	4	3*	4*
55 TO 64	26	0*	1*	0	1	0	2	0*	1*
65 AND OVER	27	0*	0*	1	2	0	1	0*	1*
FEMALE									
4 OR UNDER	86	1*	1*	7	2	1	1	0*	3*
5 TO 14	73	0*	3*	2	4	1	4	5*	3*
15 TO 24	254	5*	3*	6	9	9	5	3*	1*
25 TO 34	288	1*	6*	13	9	5	4	4*	6*
35 TO 54	127	0*	4*	8	7	1	4	6*	4*
55 TO 64	34	0*	1*	0	2	2	1	0*	0*
65 AND OVER	57	0*	0*	1	5	4	3	1*	0*

52

CITY OR TOWN: CAMBRIDGE

1970 CENSUS OF POPULATION AND HOUSING FOURTH-COUNT SUMMARY DATA

UNITED COMMUNITY SERVICES
RESEARCH DEPARTMENT
14 SOMERSET ST, BOSTON

TOTAL POPULATION SOCIAL AND ECON CHAR	TRACT 3521	TRACT 3522	TRACT 3523	TRACT 3524	TRACT 3525	TRACT 3526	TRACT 3527	TRACT 3528
TOTAL FAMILY INCOME								
UNDER $2999	54	45	90	132	70	76	96	68
$3000-$5999	31	63	98	138	109	134	137	100
$6000-$8999	131	90	149	174	160	156	127	145
$9000-$11999	103	116	160	94	150	172	90	65
$12000-$14999	106	26	50	19	84	115	87	91
$15000-$24999	36	39	61	49	69	56	79	92
$25000 AND OVER	6	11		14	6	8	4	13
MEDIAN FAMILY INCOME	$9,336	$8,931	$8,388	$6,701	$8,659	$8,913	$7,733	$8,628
OCCUPATION 14YR OLDS+								
PROFESSIONAL,TECH	57	53	50	47	254	106	80	109
MANAGERS,ADMINISTRS	22	15	19	26	39	39	20	37
SALES	12	19	18	16	46	40	56	13
CLERICAL	166	133	168	197	325	298	138	208
CRAFTSMEN,FOREMEN	86	76	148	72	145	95	120	148
OPERATIVES,EX TRANS	159	126	256	141	218	296	294	236
TRANSPORT EQUIP OPS	32	26	33	35	31	49	59	37
LABORERS,EX FARM	31	15	44	46	33	54	34	14
SERVICE,EX PRIV HH	106	98	142	105	177	130	124	167
PRIVATE HH WKRS		6		6	29		5	9
FARM WORKERS								
NOT REPORTED	21	54	92	96	119	80	108	153
YRS SCHOOL COMPLETED								
NONE-8 YRS	525	431	641	568	454	758	785	566
1-3 YRS HIGH SCH	258	235	273	368	361	282	331	323
HIGH SCHOOL GRAD	285	169	286	255	424	363	273	356
1-3 YRS COLLEGE	38	15	20	59	64	51	47	90
COL GRAD OR MORE	26	44	27	67	248	55	72	60
TRANSPORTATN TO WORK								
PRIVATE CAR,DRIVER	191	238	293	134	366	494	271	355
PRIVATE CAR,PASSGR	53	76	51	56	123	235	71	121
BUS,STREETCAR	140	112	159	215	287	116	348	262
SUBWAY, ELEVATED RAILROAD	105	73	132	63	171	83	18	94
WALK	151	163	336	181	456	173	261	264
OTHER	19	7	12	10	58	40	43	60

CITY OR TOWN: CAMBRIDGE

1970 CENSUS OF POPULATION AND HOUSING FOURTH-COUNT SUMMARY DATA

UNITED COMMUNITY SERVICES
RESEARCH DEPARTMENT
14 SOMERSET ST, BOSTON

TOTAL POPULATION SOCIAL AND ECON CHAR	TRACT 3529	TRACT 3530	TRACT 3531	TRACT 3532	TRACT 3533	TRACT 3534	TRACT 3535	TRACT 3536
TOTAL FAMILY INCOME								
UNDER $2999	56	69	84	75	82	67	70	47
$3000-$5999	120	153	191	127	163	69	147	115
$6000-$8999	129	140	172	129	168	72	99	112
$9000-$11999	137	124	152	127	200	120	104	153
$12000-$14999	113	111	88	122	145	30	47	151
$15000-$24999	141	90	94	102	229	27	73	157
$25000 AND OVER	38	24	74	6	13	2	3	61
MEDIAN FAMILY INCOME	$10,404	$8,877	$8,500	$9,406	$10,116	$7,958	$7,773	$11,524
OCCUPATION 14YR OLDS+								
PROFESSIONAL,TECH	494	878	1119	295	541	102	295	1371
MANAGERS,ADMINISTRS	91	117	68	45	134	24	28	145
SALES	69	72	65	34	65	33	23	117
CLERICAL	423	557	436	248	542	197	296	462
CRAFTSMEN,FOREMEN	184	115	52	110	121	91	122	36
OPERATIVES,EX TRANS	90	154	107	178	194	63	184	48
TRANSPORT EQUIP OPS	16	39	35	41	65	11	35	18
LABORERS,EX FARM	68	42	74	36	61	15	39	17
SERVICE,EX PRIV HH	227	227	250	148	298	154	99	123
PRIVATE HH WKRS	12	24	6		18	25	11	49
FARM WORKERS								
NOT REPORTED	104	149	227	139	98	85	44	322
YRS SCHOOL COMPLETED								
NONE-8 YRS	461	629	385	423	688	256	355	186
1-3 YRS HIGH SCH	426	399	205	318	511	273	277	157
HIGH SCHOOL GRAD	691	525	305	528	840	257	382	423
1-3 YRS COLLEGE	175	245	178	92	229	70	73	178
COL GRAD OR MORE	585	913	892	264	438	130	320	1462
TRANSPORTATN TO WORK								
PRIVATE CAR,DRIVER	596	734	362	414	832	281	382	831
PRIVATE CAR,PASSGR	139	82	88	89	130	33	74	145
BUS,STREETCAR	206	365	140	174	262	71	220	183
SUBWAY, ELEVATED	164	526	192	105	302	169	167	376
RAILROAD	11	10	10					18
WALK	450	446	1392	317	430	119	303	873
OTHER	82	145	176	63	103	45	7	170

CITY OR TOWN: CAMBRIDGE

1970 CENSUS OF POPULATION AND HOUSING FOURTH-COUNT SUMMARY DATA

UNITED COMMUNITY SERVICES
RESEARCH DEPARTMENT
14 SOMERSET ST, BOSTON

TOTAL POPULATION SOCIAL AND ECON CHAR	TRACT 3537	TRACT 3538	TRACT 3539	TRACT 3540	TRACT 3541	TRACT 3542	TRACT 3543	TRACT 3544
TOTAL FAMILY INCOME								
UNDER $2999	89	39	57	36	34	42	41	31
$3000-$5999	71	125	157	58	51	98	82	92
$6000-$8999	107	191	208	97	95	65	164	69
$9000-$11999	90	173	152	115	67	145	158	119
$12000-$14999	77	97	76	105	89	77	89	65
$15000-$24999	110	166	48	159	128	228	163	183
$25000 AND OVER	32	46	28	109	243	321	18	24
MEDIAN FAMILY INCO	$9,403	$9,846	$7,760	$12,957	$16,360	$17,670	$9,774	$11,480
OCCUPATION 14YR OLDS+								
PROFESSIONAL,TECH	869	1302	844	1091	832	877	405	260
MANAGERS,ADMINISTRS	84	156	109	197	206	148	67	34
SALES	79	123	35	107	76	96	58	63
CLERICAL	495	549	711	559	203	268	239	325
CRAFTSMEN,FOREMEN	89	53	46	19	24	62	101	91
OPERATIVES,EX TRANS	81	58	58	18	12	17	146	74
TRANSPORT EQUIP OPS	35	18	20	14	5	5	38	19
LABORERS,EX FARM	46	37	33		5	6	14	26
SERVICE,EX PRIV HH	275	169	196	86	83	182	196	101
PRIVATE HH WKRS	14	14	52	46	39	44		6
FARM WORKERS			5					
NOT REPORTED	254	110	284	200	137	160	68	71
YRS SCHOOL COMPLETED								
NONE-8 YRS	188	306	112	94	75	171	374	201
1-3 YRS HIGH SCH	141	217	109	144	123	193	250	217
HIGH SCHOOL GRAD	387	472	166	377	397	460	486	492
1-3 YRS COLLEGE	203	348	126	378	362	285	205	195
COL GRAD OR MORE	987	1394	705	1447	1385	1469	443	265
TRANSPORTATN TO WORK								
PRIVATE CAR,DRIVER	594	892	316	799	443	772	668	517
PRIVATE CAR,PASSGR	106	164	56	74	58	127	189	97
BUS,STREETCAR	225	386	147	225	190	228	223	246
SUBWAY, ELEVATED	233	447	154	428	225	228	68	136
RAILROAD				8	6			7
WALK	999	439	1298	546	477	207	108	68
OTHER	124	204	377	194	177	268	43	45

CITY OR TOWN: CAMBRIDGE

1970 CENSUS OF POPULATION AND HOUSING FOURTH-COUNT SUMMARY DATA

UNITED COMMUNITY SERVICES
RESEARCH DEPARTMENT
14 SOMERSET ST, BOSTON

TOTAL POPULATION SOCIAL AND ECON CHAR	TRACT 3545	TRACT 3546	TRACT 3547	TRACT 3548	TRACT 3549	TRACT 3550	-------	TOTAL CAMBRIDGE
TOTAL FAMILY INCOME								
UNDER $2999	24	42	22	46	152	42		1878
$3000-$5999	59	140	40	86	168	92		3214
$6000-$8999	92	158	153	130	345	98		4125
$9000-$11999	112	165	145	120	301	200		4129
$12000-$14999	84	164	129	90	183	130		2840
$15000-$24999	118	173	89	127	101	109		3296
$25000 AND OVER	137	60	14	33	44	28		1420
MEDIAN FAMILY INCOME	$12,927	$11,076	$10,358	$10,446	$8,869	$10,668		$9,814
OCCUPATION 14YR OLDS+								
PROFESSIONAL,TECH	862	434	346	367	407	245		14992
MANAGERS,ADMINISTRS	104	110	74	53	85	48		2344
SALES	33	57	92	67	90	86		1760
CLERICAL	282	400	275	280	562	299		10231
CRAFTSMEN,FOREMEN	13	158	117	114	245	143		2996
OPERATIVES,EX TRANS	9	81	84	102	167	100		3751
TRANSPORT EQUIP OPS	5	63	4	31	104	40		963
LABORERS,EX FARM	9	22	15	29	103	42		1010
SERVICE,EX PRIV HH	57	177	227	183	313	197		5017
PRIVATE HH WKRS	21	7	11	4	16	10		484
FARM WORKERS						6		11
NOT REPORTED	234	95	46	64	44	63		3721
YRS SCHOOL COMPLETED								
NONE-8 YRS	119	449	333	316	532	331		11702
1-3 YRS HIGH SCH	138	414	333	261	568	416		8526
HIGH SCHOOL GRAD	313	631	432	467	1024	643		13109
1-3 YRS COLLEGE	351	175	160	168	168	140		4888
COL GRAD OR MORE	1080	415	406	448	247	205		16499
TRANSPORTATN TO WORK								
PRIVATE CAR,DRIVER	665	819	667	576	936	686		16124
PRIVATE CAR,PASSGR	106	99	84	143	240	87		3199
BUS,STREETCAR	245	399	237	265	378	224		6879
SUBWAY, ELEVATED	123	97	125	45	136	71		5256
RAILROAD	32							102
WALK	341	129	130	193	383	127		11760
OTHER	97	32	46	39	55	33		2774

CITY OR TOWN: CAMBRIDGE

1970 CENSUS OF POPULATION AND HOUSING FOURTH-COUNT SUMMARY DATA

UNITED COMMUNITY SERVICES
RESEARCH DEPARTMENT
14 SOMERSET ST, BOSTON

TOTAL POPULATION SOCIAL AND ECON CHAR	TRACT 3521	TRACT 3522	TRACT 3523	TRACT 3524	TRACT 3525	TRACT 3526	TRACT 3527	TRACT 3528
COUNTRY OF ORIGIN								
UNITED KINGDOM	50		9	84	131		22	47
EIRE	78	97	68	130	34	121	99	150
SCANDINAVIA	12	14		35		6		12
GREECE	13	79		30	75	21	17	33
ITALY	298	265	207	109	12	357	346	46
FRANCE			5			12	22	
GERMANY	15	16	4	12	117			
EASTERN EUROPEAN	103	150	72	91	182	220	111	249
OTHER EUROPEAN	131	58	451	99	59	574	413	342
USSR	15	8	20	41	14	25	23	11
CHINA			25					
OTHER ASIAN	6	10	99	11	75		24	4
CANADA	109	23	60	133	268	66	131	128
ALL OTHERS	8	134	305	90	276	147	119	122
RESIDENCE 65 5YRS+								
SAME HOUSE AS 70	1147	1103	990	1387	1541	1537	1658	1451
DIFFERENT HSE, US:								
SAME COUNTY	185	289	541	642	506	644	240	328
DIFFERENT COUNTY:								
SAME STATE	47	30	88	37	195	35	106	74
DIFFERENT STATE:								
NORTHEAST	22	14	105	32	101	46	25	46
NORTH CENTRAL	12				72	21		5
SOUTH	15		22		46	7	6	5
WEST	26		17	16	21	19	62	
ABROAD IN SERVICE			9			6		12
ABROAD NOT IN SERV		183	294	96	115	71	336	190
MOVED,PREV RES NR	126	36	107	132	177	45	87	149
YR MOVED IN PRES GRTS								
1969-1970	258	266	497	639	729	378	303	406
1968	83	71	350	109	201	239	244	176
1967	14	103	279	195	233	301	306	141
1965-1966	215	233	356	359	282	301	380	300
1960-1964	374	354	310	407	458	603	480	473
1950-1959	300	431	179	413	499	420	389	421
1949 OR EARLIER	231	193	235	286	228	241	338	307
ALWAYS LVD PRES CT	194	99	166	163	298	181	267	233

CITY OR TOWN: CAMBRIDGE

1970 CENSUS OF POPULATION AND HOUSING FOURTH-COUNT SUMMARY DATA

UNITED COMMUNITY SERVICES
RESEARCH DEPARTMENT
14 SOMERSET ST, BOSTON

TOTAL POPULATION SOCIAL AND ECON CHAR	TRACT 3529	TRACT 3530	TRACT 3531	TRACT 3532	TRACT 3533	TRACT 3534	TRACT 3535	TRACT 3536
COUNTRY OF ORIGIN								
UNITED KINGDOM	60	135	125	50	154	49	60	233
EIRE	342	201	68	54	259	39	102	175
SCANDINAVIA	8	56	39		9	8	22	45
GREECE	14	162	97	175	199		35	48
ITALY	123	90	71	102	256	64	114	61
FRANCE	17	23	78		26		6	15
GERMANY	25	61	93	29	52		6	160
EASTERN EUROPEAN	99	130	197	17	99	11	32	129
OTHER EUROPEAN	230	49	136	55	54	19	9	174
USSR	151	122	83	9	98	13	26	55
CHINA	63	100	214		28		24	77
OTHER ASIAN	57	117	270	53	29	41	12	188
CANADA	256	397	298	235	570	84	188	234
ALL OTHERS	132	294	309	196	138	215	313	193
RESIDENCE 65 5YRS+								
SAME HOUSE AS 70	1810	1230	1048	1683	2237	763	1208	1250
DIFFERENT HSE, US:								
SAME COUNTY	505	745	487	276	891	159	447	654
DIFFERENT COUNTY:								
SAME STATE	218	334	292	104	225	193	81	336
DIFFERENT STATE:								
NORTHEAST	315	489	1120	124	296	96	281	909
NORTH CENTRAL	115	190	461	99	108	11	54	367
SOUTH	112	137	369	56	47	31	84	194
WEST	56	65	307	29	43	55	99	278
ABROAD IN SERVICE		18	7		9			15
ABROAD NOT IN SERV	136	295	750	97	157	130	178	439
MOVED,PREV RES NR	280	480	499	253	175	67	120	536
YR MOVED IN PRES QRTS								
1969-1970	1171	1992	2404	606	1211	419	846	2686
1968	288	514	1173	167	403	159	215	638
1967	168	333	508	126	207	78	303	370
1965-1966	310	324	481	496	547	345	310	233
1960-1964	412	397	228	524	510	142	257	309
1950-1959	717	358	395	390	713	228	248	396
1949 OR EARLIER	413	277	220	377	619	163	385	448
ALWAYS LVD PRES CT	194	122	192	249	253	130	136	76

CITY OR TOWN: CAMBRIDGE

1970 CENSUS OF POPULATION AND HOUSING FOURTH-COUNT SUMMARY DATA

UNITED COMMUNITY SERVICES
RESEARCH DEPARTMENT
14 SOMERSET ST, BOSTON

TOTAL POPULATION SOCIAL AND ECON CHAR	TRACT 3537	TRACT 3538	TRACT 3539	TRACT 3540	TRACT 3541	TRACT 3542	TRACT 3543	TRACT 3544
COUNTRY OF ORIGIN								
UNITED KINGDOM	145	119	121	196	156	132	61	72
EIRE	163	188	151	130	120	266	230	341
SCANDINAVIA	36	41	13	103	25	46	5	57
GREECE	87	37	12	7	7	13	60	4
ITALY	55	86	26	28	50	89	362	125
FRANCE	101	39	14	38	79	29	7	40
GERMANY	106	65	54	39	81	99	16	9
EASTERN EUROPEAN	230	142	125	142	92	117	83	19
OTHER EUROPEAN	82	128	64	12	24	71	14	22
USSR	55	167	46	105	85	42	15	44
CHINA	109	87	20	13	8	12		
OTHER ASIAN	87	91	123	76	120	39	27	21
CANADA	169	289	340	292	211	248	189	154
ALL OTHERS	87	78	270	37	98	48	35	97
RESIDENCE 65 5YRS+								
SAME HOUSE AS 70	1187	1371	391	1335	1190	2227	1536	1447
DIFFERENT HSE, US:								
SAME COUNTY	613	823	497	603	565	667	501	277
DIFFERENT COUNTY:								
SAME STATE	329	431	436	304	269	89	126	56
DIFFERENT STATE:								
NORTHEAST	801	784	1148	647	333	245	149	54
NORTH CENTRAL	251	218	642	201	164	19	72	15
SOUTH	367	173	400	293	266	130	37	50
WEST	185	163	359	145	53	77	12	26
ABROAD IN SERVICE	7	20			18			
ABROAD NOT IN SERV	327	185	436	244	192	183	48	54
MOVED, PREV RES NR	528	146	406	398	264	177	128	94
YR MOVED IN PRES QRTS								
1969-1970	2564	1745	2628	1790	1246	921	621	373
1968	548	548	1115	647	394	402	281	178
1967	242	430	471	305	306	259	122	78
1965-1966	213	366	459	282	363	333	299	109
1960-1964	238	559	104	429	266	679	196	265
1950-1959	474	469	120	334	464	622	511	643
1949 OR EARLIER	278	234	41	431	339	645	453	356
ALWAYS LVD PRES CT	147	77	17	94	80	266	331	207

CITY OR TOWN: CAMBRIDGE

1970 CENSUS OF POPULATION AND HOUSING FOURTH-COUNT SUMMARY DATA

UNITED COMMUNITY SERVICES
RESEARCH DEPARTMENT
14 SOMERSET ST, BOSTON

TOTAL POPULATION SOCIAL AND ECON CHAR	TRACT 3545	TRACT 3546	TRACT 3547	TRACT 3548	TRACT 3549	TRACT 3550	TOTAL CAMBRIDGE
COUNTRY OF ORIGIN							
UNITED KINGDOM	131	108	80	75	77	77	2759
EIRE	132	224	184	294	221	270	4931
SCANDINAVIA	52	48	6	19		13	730
GREECE	32	26	16	6	23	84	1402
ITALY	44	225	90	78	294	155	4229
FRANCE	87	14	10	8		7	677
GERMANY	86	8	60	18	44	26	1301
EASTERN EUROPEAN	80	96	42	69	61	44	3234
OTHER EUROPEAN	46	87	58	17	106	42	3626
USSR	61	51	45	26	8	17	1481
CHINA	33		6	7			826
OTHER ASIAN	90	40	38	11	57	16	1832
CANADA	140	262	302	277	762	282	7097
ALL OTHERS	113	174	118	78	158	37	4410
RESIDENCE 65 5YRS+							
SAME HOUSE AS 70	1092	1836	1553	1485	2241	1666	42650
DIFFERENT HSE, US:							
SAME COUNTY	525	824	449	528	1629	523	16563
DIFFERENT COUNTY:							
SAME STATE	163	180	52	62	301	160	5353
DIFFERENT STATE:							
NORTHEAST	311	76	214	132	74	71	9060
NORTH CENTRAL	111	17	71	23	32	37	3388
SOUTH	102	103	41	25	12	11	2141
WEST	87	35	26	16	14	12	2303
ABROAD IN SERVICE	7	7			7		142
ABROAD NOT IN SERV	181	54	121	72	131	21	5704
MOVED,PREV RES NR	346	107	117	77	276	55	6388
YR MOVED IN PRES QRTS							
1969-1970	1010	532	627	430	1784	421	21403
1968	441	403	188	227	359	313	11074
1967	224	348	200	178	425	206	7459
1965-1966	331	386	218	276	424	174	9705
1960-1964	337	623	403	305	746	459	11947
1950-1959	385	675	507	469	823	394	12287
1949 OR EARLIER	303	410	359	441	421	473	10145
ALWAYS LVD PRES CT	75	128	241	250	244	287	5397

70

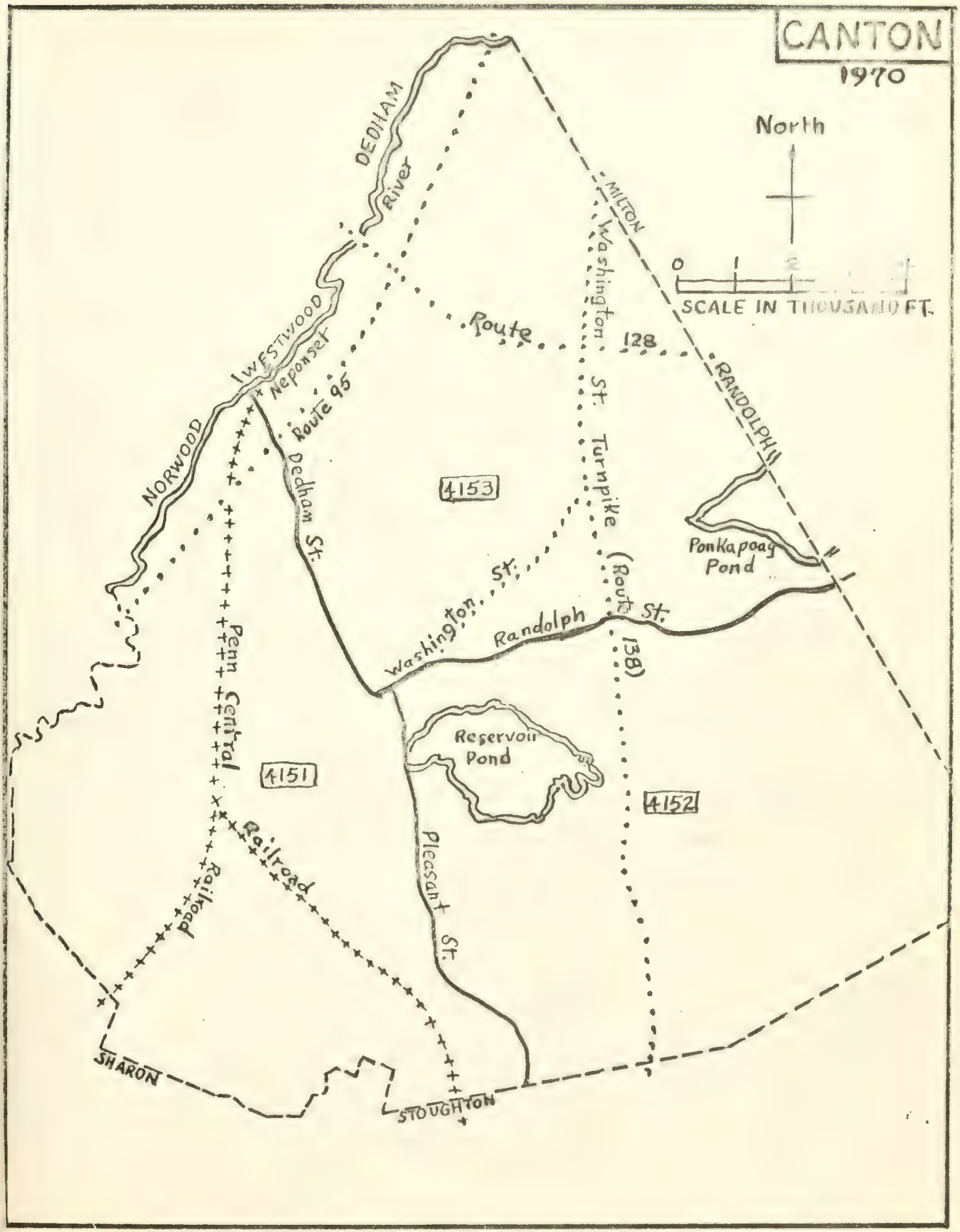
CANTON
1970
North
0
1
2
SCALE IN THOUSAND FT.
DEDHAM
River
MILTON
Washington St.
Route 128
RANDOLPH
WESTWOOD
Neponset
Route 95
NORWOOD
Dedham St.
4153
Turnpike
Ponkapoag Pond
Washington St.
Randolph St.
(Route 138)
Penn Central Railroad
Reservoir Pond
4151
4152
Pleasant St.
SHARON
STOUGHTON

1970 CENSUS OF POPULATION AND HOUSING FIRST-COUNT SUMMARY DATA (COMPLETE COUNT)

UNITED COMMUNITY SERVICES
RESEARCH DEPARTMENT
14 SOMERSET STREET, BOSTON

CANTON TOWN

POPULATION CHARACTERISTICS	AREA TOTAL	TRACT 4151	TRACT 4152	TRACT 4153
COUNT OF ALL PERSONS	17,100	9,854	3,761	3,485
COUNT OF ALL MALES	8,382	4,779	1,872	1,731
COUNT OF ALL FEMALES	8,718	5,075	1,889	1,754
WHITE	16,991	9,793	3,728	3,470
BLACK	66	35	23	8
INDIAN	5	0	4	1
OTHER SPECIFIED RACES	24	12	6	6
REPORTED OTHER RACES	14	14	0	0
PERSONS AGE 5 AND UNDER	2,070	1,269	433	368
PERSONS AGE 6 TO 20	5,434	2,961	1,355	1,118
PERSONS AGE 21 TO 64	8,339	4,793	1,771	1,775
PERSONS AGE 65 AND OVER	1,257	831	202	224
COUNT OF ALL MARRIED COUPLES	3,759	2,171	786	802
HOUSING UNIT CHARACTERISTICS				
TOTAL HOUSING UNITS	4,673	2,799	928	946
HOUSING UNITS OWNER OCCUPIED	3,647	1,965	842*	840
HOUSING UNITS RENTER OCCUPIED	919	774	53*	92
VACANT HOUSING UNITS	107	60	32*	14
TOTAL 1 UNIT STRUCTURES	3,772	1,989	891*	891
HOUSING UNITS WITH-				
1.01 TO 1.50 PERSONS/ROOM	211	152	43*	16
1.51 OR MORE PERSONS/ROOM	25	20	4*	1
UNITS WITH TELEPHONE AVAILABLE	4,464	2,660	884*	920
UNITS WITH COMPLETE KITCHEN	4,622	2,769	912*	940
UNITS WITH COMPLETE PLUMBING	4,601	2,758	907*	935
RENTAL CONTRACTS FOR RENTER-OCCUPIED UNITS				
LESS THAN $60	86	75	7*	4
$ 60 TO $ 79	184	173	4*	7
$ 80 TO $ 99	166	145	4*	17
$100 TO $119	106	87	13*	6
$120 TO $149	116	96	7*	13
$150 TO $199	151	135	5*	11
$200 TO $299	23	15	1*	6
$300 OR MORE	6	5	1*	0
NO CASH RENT	53	37	7*	9
TOTAL REPORTED	838	731	42*	64
VALUE OF OWNER-OCCUPIED UNITS				
LESS THAN $5,000	18	12	5*	1
$ 5,000 TO $ 9,999	67	45	19*	3
$10,000 TO $14,999	219	154	45*	20
$15,000 TO $19,999	628	459	119*	50
$20,000 TO $24,999	802	500	175*	126
$25,000 TO $34,999	985	377	286*	321
$35,000 TO $49,999	493	193	130*	170
$50,000 OR MORE	171	44	27*	100
TOTAL REPORTING	3,383	1,784	806*	791

72

1970 CENSUS OF POPULATION AND HOUSING FIRST-COUNT SUMMARY DATA (COMPLETE COUNT)

UNITED COMMUNITY SERVICES
RESEARCH DEPARTMENT
14 SOMERSET STREET, BOSTON

CANTON TOWN

POPULATION BY AGE, RACE AND SEX	AREA TOTAL	TRACT 4151	TRACT 4152	TRACT 4153
WHITE TOTAL	16,991	9,793	3,728	3,470
MALE				
4 OR UNDER	825	502*	165*	158*
5 TO 14	2,107	1,140*	524*	445*
15 TO 24	1,248	712*	292*	248*
25 TO 34	905	595*	168*	146*
35 TO 54	2,143	1,157*	503*	485*
55 TO 64	621	336*	126*	161*
65 AND OVER	476	317*	77*	85*
FEMALE				
4 OR UNDER	812	521*	168*	123*
5 TO 14	1,918	1,059*	458*	402*
15 TO 24	1,341	787*	307*	249*
25 TO 34	1,002	620*	199*	185*
35 TO 54	2,136	1,167*	477*	497*
55 TO 64	689	391*	145*	154*
65 AND OVER	768	508*	124*	139*
BLACK TOTAL	66	35	23	8
MALE				
4 OR UNDER	6	3*	3*	0
5 TO 14	9	3*	5*	1
15 TO 24	4	1*	2*	0
25 TO 34	5	3*	1*	0
35 TO 54	4	0*	2*	2
55 TO 64	2	0*	1*	0
65 AND OVER	4	3*	0*	0
FEMALE				
4 OR UNDER	2	1*	1*	0
5 TO 14	13	7*	3*	3
15 TO 24	2	2*	0*	0
25 TO 34	4	2*	0*	1
35 TO 54	6	1*	3*	1
55 TO 64	4	3*	0*	0
65 AND OVER	1	1*	0*	0
OTHER RACES TOTAL	43	26	10	7
MALE				
4 OR UNDER	2	1*	1*	0*
5 TO 14	2	0*	0*	0*
15 TO 24	4	1*	0*	0*
25 TO 34	4	1*	0*	0*
35 TO 54	4	1*	1*	0*
55 TO 64	3	2*	0*	0*
65 AND OVER	4	1*	1*	0*
FEMALE				
4 OR UNDER	3	1*	2*	0*
5 TO 14	2	1*	0*	0*
15 TO 24	3	1*	0*	0*
25 TO 34	4	1*	2*	0*
35 TO 54	4	0*	0*	0*
55 TO 64	0	0*	0*	0*
65 AND OVER	4	1*	0*	0*

CITY OR TOWN: CANTON

1970 CENSUS OF POPULATION AND HOUSING FOURTH-COUNT SUMMARY DATA

UNITED COMMUNITY SERVICES
RESEARCH DEPARTMENT
14 SOMERSET ST. BOSTON

TOTAL POPULATION SOCIAL AND ECON CHAR	TRACT 4151	TRACT 4152	TRACT 4153					TOTAL CANTON
TOTAL FAMILY INCOME								
UNDER $2999	73	4	26					103
$3000-$5999	166	23	38					227
$6000-$8999	368	134	87					589
$9000-$11999	416	137	170					723
$12000-$14999	409	165	114					688
$15000-$24999	800	255	318					1373
$25000 AND OVER	167	90	128					385
MEDIAN FAMILY INCOME	$13,293	$13,926	$15,170					$13,752
OCCUPATION 14YR OLDS+								
PROFESSIONAL,TECH	639	307	334					1280
MANAGERS,ADMINISTRS	419	201	214					834
SALES	273	133	112					518
CLERICAL	940	254	249					1443
CRAFTSMEN,FOREMEN	471	145	176					792
OPERATIVES,EX TRANS	420	107	28					555
TRANSPORT EQUIP OPS	113	40	36					189
LABORERS,EX FARM	158	40	9					207
SERVICE,EX PRIV HH	402	136	147					685
PRIVATE HH WKRS	15	15	7					37
FARM WORKERS			7					7
NOT REPORTED	86	67	51					204
YRS SCHOOL COMPLETED								
NONE-8 YRS	678	239	162					1079
1-3 YRS HIGH SCH	761	231	136					1128
HIGH SCHOOL GRAD	2243	714	789					3746
1-3 YRS COLLEGE	703	270	347					1320
COL GRAD OR MORE	718	388	426					1532
TRANSPORTATN TO WORK								
PRIVATE CAR,DRIVER	2722	1023	875					4620
PRIVATE CAR,PASSGR	457	169	183					809
BUS,STREETCAR	52	18	42					112
SUBWAY, ELEVATED	5	6	31					42
RAILROAD	223	46	86					355
WALK	217	75	18					310
OTHER	162	32	96					290

CITY OR TOWN: CANTON

1970 CENSUS OF POPULATION AND HOUSING FOURTH-COUNT SUMMARY DATA

UNITED COMMUNITY SERVICES
RESEARCH DEPARTMENT
14 SOMERSET ST, BOSTON

TOTAL POPULATION SOCIAL AND ECON CHAR	TRACT 4151	TRACT 4152	TRACT 4153					TOTAL CANTON
COUNTRY OF ORIGIN								
UNITED KINGDOM	283	109	85					477
EIRE	517	209	191					917
SCANDINAVIA	121	22	23					166
GREECE	113	8	33					154
ITALY	569	155	163					887
FRANCE	28		4					32
GERMANY	66	14	16					96
EASTERN EUROPEAN	189	130	83					402
OTHER EUROPEAN	83	63	55					201
USSR	186	67	155					408
CHINA								
OTHER ASIAN	52		28					80
CANADA	695	275	186					1156
ALL OTHERS	74	13	56					143
RESIDENCE 65 5YRS+								
SAME HOUSE AS 70	6030	2286	1792					10108
DIFFERENT HSE, US:								
SAME COUNTY	1206	359	645					2210
DIFFERENT COUNTY:								
SAME STATE	941	439	512					1892
DIFFERENT STATE:								
NORTHEAST	227	5	49					281
NORTH CENTRAL	18		15					33
SOUTH	90	37	42					159
WEST	24	24						48
ABROAD IN SERVICE	38							38
ABROAD NOT IN SERV	81		46					127
MOVED,PREV RES NR	184	275	103					562
YR MOVED IN PRES QRTS								
1969-1970	1355	450	287					2092
1968	955	388	452					1795
1967	587	176	208					971
1965-1966	772	635	737					2144
1960-1964	2213	851	818					3882
1950-1959	2252	899	654					3805
1949 OR EARLIER	702	117	170					989
ALWAYS LVD PRES CT	1018	245	159					1422

1970 CENSUS OF POPULATION AND HOUSING FIRST-COUNT SUMMARY DATA (COMPLETE COUNT)

UNITED COMMUNITY SERVICES
RESEARCH DEPARTMENT
14 SOMERSET STREET, BOSTON

CARLISLE TOWN

POPULATION CHARACTERISTICS	AREA TOTAL	TRACT 3621
COUNT OF ALL PERSONS	2,871	2,871
COUNT OF ALL MALES	1,398	1,398
COUNT OF ALL FEMALES	1,473	1,473
WHITE	2,846	2,846
BLACK	6	6
INDIAN	2	2
OTHER SPECIFIED RACES	8	8
REPORTED OTHER RACES	9	9
PERSONS AGE 5 AND UNDER	385	385
PERSONS AGE 6 TO 20	907	907
PERSONS AGE 21 TO 64	1,417	1,417
PERSONS AGE 65 AND OVER	162	162
COUNT OF ALL MARRIED COUPLES	667	667
HOUSING UNIT CHARACTERISTICS		
TOTAL HOUSING UNITS	788	788
HOUSING UNITS OWNER OCCUPIED	687	687
HOUSING UNITS RENTER OCCUPIED	71	71
VACANT HOUSING UNITS	30	30
TOTAL 1 UNIT STRUCTURES	747	747
HOUSING UNITS WITH-		
1.01 TO 1.50 PERSONS/ROOM	8	8
1.51 OR MORE PERSONS/ROOM	1	1
UNITS WITH TELEPHONE AVAILABLE	749	749
UNITS WITH COMPLETE KITCHEN	786	786
UNITS WITH COMPLETE PLUMBING	781	781
RENTAL CONTRACTS FOR RENTER-OCCUPIED UNITS		
LESS THAN $60	4	4
$ 60 TO $ 79	1	1
$ 80 TO $ 99	1	1
$100 TO $119	9	9
$120 TO $149	8	8
$150 TO $199	8	8
$200 TO $299	8	8
$300 OR MORE	7	7
NO CASH RENT	9	9
TOTAL REPORTED	46	46
VALUE OF OWNER-OCCUPIED UNITS		
LESS THAN $5,000	0	0
$ 5,000 TO $ 9,999	4	4
$10,000 TO $14,999	9	9
$15,000 TO $19,999	12	12
$20,000 TO $24,999	46	46
$25,000 TO $34,999	119	119
$35,000 TO $49,999	228	228
$50,000 OR MORE	165	165
TOTAL REPORTING	583	583

UNITED COMMUNITY SERVICES
RESEARCH DEPARTMENT
14 SOMERSET STREET, BOSTON

CARLISLE TOWN

POPULATION BY AGE, RACE AND SEX	AREA TOTAL	TRACT 3621
WHITE TOTAL	2,846	2,846
MALE		
4 OR UNDER	164	165*
5 TO 14	367	367*
15 TO 24	147	147*
25 TO 34	148	148*
35 TO 54	420	420*
55 TO 64	80	80*
65 AND OVER	58	58*
FEMALE		
4 OR UNDER	138	139*
5 TO 14	355	355*
15 TO 24	161	161*
25 TO 34	231	231*
35 TO 54	386	386*
55 TO 64	88	88*
65 AND OVER	103	103*
BLACK TOTAL	6	6
MALE		
4 OR UNDER	1	1
5 TO 14	1	1
15 TO 24	0	0
25 TO 34	0	0
35 TO 54	1	1
55 TO 64	0	0
65 AND OVER	0	0
FEMALE		
4 OR UNDER	0	0
5 TO 14	1	1
15 TO 24	0	0
25 TO 34	0	0
35 TO 54	1	1
55 TO 64	0	0
65 AND OVER	1	1
OTHER RACES TOTAL	19	19
MALE		
4 OR UNDER	2	1*
5 TO 14	2	2*
15 TO 24	1	1*
25 TO 34	1	1*
35 TO 54	4	4*
55 TO 64	1	1*
65 AND OVER	0	0*
FEMALE		
4 OR UNDER	3	2*
5 TO 14	1	1*
15 TO 24	1	1*
25 TO 34	3	3*
35 TO 54	0	0*
55 TO 64	0	0*
65 AND OVER	0	0*

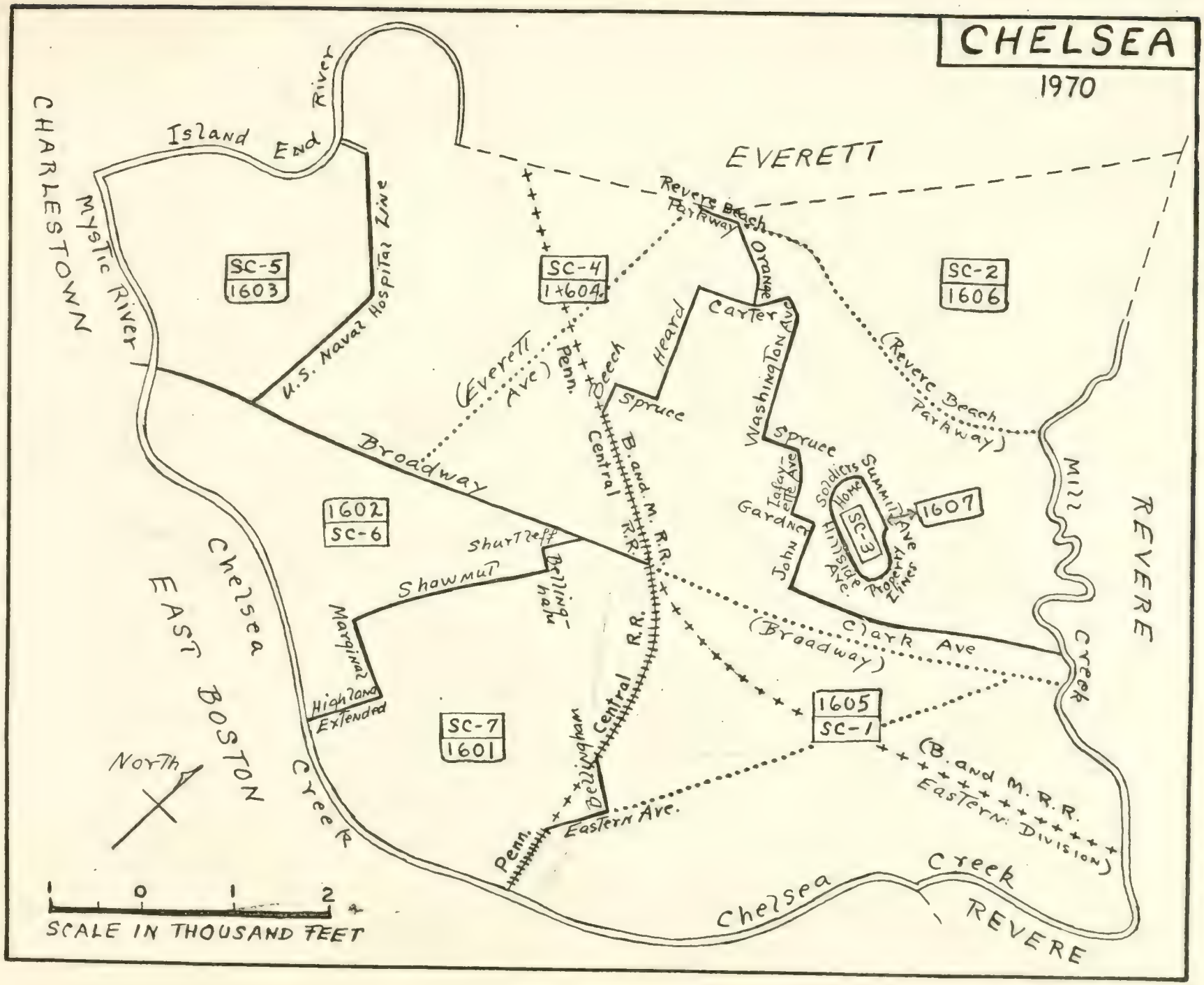
CHELSEA
1970
EVERETT
CHARLESTOWN
EAST BOSTON
REVERE
Island End River
Mystic River
U.S. Naval Hospital Line
SC-5
1603
SC-4
1604
SC-2
1606
Revere Beach Parkway
Orange
Carter
Heard
Washington Ave
(Revere Beach Parkway)
(Everett Ave)
Penn.
Beech
Spruce
B. and M. R.R.
Central R.R.
Broadway
Spruce
Soldiers Home
Summit Ave
1607
SC-3
Lafayette Ave
Garden
John
Hillside Ave.
Property Lines
Mill Creek
1602
SC-6
Shurtleff
Billingham
Shawmut
Marginal
Highland Extended
Clark Ave
(Broadway)
1605
SC-1
SC-7
1601
Billingham
Central R.R.
(B. and M. R.R. Eastern Division)
Penn.
Eastern Ave.
Chelsea Creek
North
SCALE IN THOUSAND FEET
1 0 1 2

1970 CENSUS OF POPULATION AND HOUSING FIRST-COUNT SUMMARY DATA (COMPLETE COUNT)

UNITED COMMUNITY SERVICES
RESEARCH DEPARTMENT
14 SOMERSET STREET, BOSTON

CHELSEA CITY

POPULATION CHARACTERISTICS	AREA TOTAL	TRACT 1601	TRACT 1602	TRACT 1603	TRACT 1604	TRACT 1605	TRACT 1606	TRACT 1607
COUNT OF ALL PERSONS	30,625	5,480	4,655	608	4,049	7,956	7,408	469
COUNT OF ALL MALES	15,290	2,618	2,460	501	2,027*	3,762	3,461	460
COUNT OF ALL FEMALES	15,335	2,862	2,195	107	2,021*	4,194	3,947	9
WHITE	29,860	5,434	4,514	547	3,736*	7,805	7,358	465
BLACK	514	10	75	44	266*	99	16	4
INDIAN	20	3	6	2	4*	2	3	0
OTHER SPECIFIED RACES	166	8	46	12	31*	44	25	0
REPORTED OTHER RACES	65	25	14	3	11*	6	6	0
PERSONS AGE 5 AND UNDER	2,912	548	399	33	477*	782	673	0
PERSONS AGE 6 TO 20	7,740	1,465	1,220	235	930*	1,944	1,940	6
PERSONS AGE 21 TO 64	15,786	2,805	2,445	340	2,011*	4,135	3,915	134
PERSONS AGE 65 AND OVER	4,187	662	591	0	630*	1,095	880	329
COUNT OF ALL MARRIED COUPLES	6,278	1,219	888	97	733*	1,647	1,625	69
HOUSING UNIT CHARACTERISTICS								
TOTAL HOUSING UNITS	10,494	1,788	1,601	33	1,735	2,858	2,473	6
HOUSING UNITS OWNER OCCUPIED	2,829	511*	302	0	248*	842	923	2
HOUSING UNITS RENTER OCCUPIED	7,100	1,236*	1,180	32	1,305*	1,885	1,456	4
VACANT HOUSING UNITS	565	39*	119	1	181*	131	94	0
TOTAL 1 UNIT STRUCTURES	1,027	56*	87	4	73*	356	449	1
HOUSING UNITS WITH-								
1.01 TO 1.50 PERSONS/ROOM	581	114*	89	4	105*	139	130	0
1.51 OR MORE PERSONS/ROOM	133	20*	16	0	38*	35	24	0
UNITS WITH TELEPHONE AVAILABLE	8,432	1,581*	1,184	30	1,013*	2,365	2,250	6
UNITS WITH COMPLETE KITCHEN	10,144	1,764*	1,476	33	1,583*	2,812	2,467	6
UNITS WITH COMPLETE PLUMBING	10,038	1,744*	1,517	33	1,529*	2,769	2,438	6
RENTAL CONTRACTS FOR RENTER-OCCUPIED UNITS								
LESS THAN $60	1,519	122*	359	0	508*	353	177	0*
$ 60 TO $ 79	2,399	540*	334	1	436*	600	388	0*
$ 80 TO $ 99	1,783	417*	303	0	175*	524	359	0*
$100 TO $119	647	105*	66	4	67*	186	219	0*
$120 TO $149	364	39*	23	7	46*	146	103	0*
$150 TO $199	214	1*	3	2	8*	43	156	0*
$200 TO $299	39	0*	0	0	0*	6	33	0*
$300 OR MORE	2	0*	1	0	0*	1	0	0*
NO CASH RENT	129	11*	40	18	15*	26	19	0*
TOTAL REPORTED	6,967	1,224*	1,139	14	1,290*	1,859	1,435	0*
VALUE OF OWNER-OCCUPIED UNITS								
LESS THAN $5,000	48	1*	20*	0	8*	18*	0	0*
$ 5,000 TO $ 9,999	101	4*	12*	0	18*	43*	19	0*
$10,000 TO $14,999	164	10*	8*	0	6*	87*	47	0*
$15,000 TO $19,999	213	11*	2*	0	4*	71*	122	0*
$20,000 TO $24,999	135	5*	2*	0	3*	26*	98	0*
$25,000 TO $34,999	86	1*	1*	0	2*	9*	73	0*
$35,000 TO $49,999	24	1*	0*	0	2*	3*	18	0*
$50,000 OR MORE	2	0*	0*	0	0*	1*	1	0*
TOTAL REPORTING	773	33*	45*	0	43*	258*	378	0*

1970 CENSUS OF POPULATION AND HOUSING FIRST-COUNT SUMMARY DATA (COMPLETE COUNT)

UNITED COMMUNITY SERVICES
RESEARCH DEPARTMENT
14 SOMERSET STREET, BOSTON

CHELSEA CITY

POPULATION BY AGE, RACE AND SEX	AREA TOTAL	TRACT 1601	TRACT 1602	TRACT 1603	TRACT 1604	TRACT 1605	TRACT 1606	TRACT 1607
WHITE TOTAL	29,860	5,434	4,514	547	3,736*	7,805	7,358	465
MALE								
4 OR UNDER	1,221	239*	178*	12	185*	328*	281*	C*
5 TO 14	2,467	501*	340*	20	289*	671*	644*	2*
15 TO 24	2,899	438*	641*	337	329*	572*	583*	2*
25 TO 34	1,641	283*	238*	47	226*	442*	407*	C*
35 TO 54	3,106	542*	477*	32	373*	819*	819*	44*
55 TO 64	1,630	313*	237*	3	205*	420*	371*	83*
65 AND OVER	1,911	282*	261*	0	273*	430*	339*	329*
FEMALE								
4 OR UNDER	1,078	201*	148*	9	169*	294*	261*	C*
5 TO 14	2,344	486*	347*	19	255*	629*	608*	2*
15 TO 24	2,475	450*	354*	37	272*	655*	709*	1*
25 TO 34	1,445	294*	194*	15	179*	395*	371*	C*
35 TO 54	3,483	681*	494*	15	382*	938*	973*	4*
55 TO 64	1,912	353*	287*	1	254*	556*	461*	2*
65 AND OVER	2,248	380*	324*	0	346*	657*	541*	C*
BLACK TOTAL	514	10	75	44	266*	99	16	4
MALE								
4 OR UNDER	31	2*	2*	0	17*	7	2*	C*
5 TO 14	61	0*	4*	1	43*	13	0*	C*
15 TO 24	90	0*	27*	25	26*	9	1*	C*
25 TO 34	37	1*	10*	7	11*	6	1*	C*
35 TO 54	49	0*	8*	3	22*	15	0*	C*
55 TO 64	7	0*	0*	0	5*	1	0*	C*
65 AND OVER	8	0*	0*	0	3*	2	0*	C*
FEMALE								
4 OR UNDER	30	0*	3*	2	17*	6	0*	C*
5 TO 14	64	0*	5*	1	43*	11	2*	C*
15 TO 24	48	1*	3*	3	28*	11	1*	C*
25 TO 34	40	1*	5*	2	21*	8	3*	C*
35 TO 54	30	2*	2*	0	18*	6	1*	C*
55 TO 64	11	1*	1*	0	5*	2	2*	C*
65 AND OVER	8	0*	0*	0	6*	2	0*	C*
OTHER RACES TOTAL	251	36	66	17	46*	52	34	C
MALE								
4 OR UNDER	20	6*	3*	2	3*	3*	2*	C
5 TO 14	28	4*	11*	2	3*	4*	4*	C
15 TO 24	27	2*	6*	5	3*	6*	4*	C
25 TO 34	21	2*	5*	3	7*	3*	0*	C
35 TO 54	21	2*	7*	2	2*	5*	3*	C
55 TO 64	8	1*	1*	0	0*	5*	0*	C
65 AND OVER	7	0*	4*	0	2*	1*	0*	C
FEMALE								
4 OR UNDER	13	1*	0*	0	7*	1*	2*	C
5 TO 14	19	3*	6*	0	2*	4*	4*	C
15 TO 24	29	3*	7*	0	8*	5*	4*	C
25 TO 34	19	3*	5*	2	3*	2*	1*	C
35 TO 54	25	1*	7*	1	3*	7*	3*	C
55 TO 64	9	1*	1*	0	3*	2*	0*	C
65 AND OVER	5	0*	2*	0	0*	3*	0*	C

CITY OR TOWN: CHELSEA

1970 CENSUS OF POPULATION AND HOUSING FOURTH-COUNT SUMMARY DATA

UNITED COMMUNITY SERVICES
RESEARCH DEPARTMENT
14 SOMERSET ST, BOSTON

TOTAL POPULATION SOCIAL AND ECON CHAR	TRACT 1601	TRACT 1602	TRACT 1603	TRACT 1604	TRACT 1605	TRACT 1606	TRACT 1607	TOTAL CHELSEA
TOTAL FAMILY INCOME								
UNDER $2999	190	127		146	218	119		800
$3000-$5999	207	137	3	247	357	257		1258
$6000-$8999	356	213	3	207	462	453		1694
$9000-$11999	279	265	14	116	392	445	5	1516
$12000-$14999	172	111		105	324	321		1033
$15000-$24999	240	99	2	90	259	315		1004
$25000 AND OVER	18	12		25	51	69		175
MEDIAN FAMILY INCOME	$8,843	$8,767	$10,200	$7,088	$7,462	$9,827	$11,000	[illegible]
OCCUPATION 14YR OLDS+								
PROFESSIONAL,TECH	174	83		94	297	431	13	1092
MANAGERS,ADMINISTRS	124	38		29	138	233		562
SALES	143	149		106	179	163		740
CLERICAL	638	371		255	814	889		2967
CRAFTSMEN,FOREMEN	296	164	7	146	412	361		1386
OPERATIVES,EX TRANS	366	315		398	522	416		2017
TRANSPORT EQUIP OPS	67	74		89	140	93	5	468
LABORERS,EX FARM	89	115		99	125	137		565
SERVICE,EX PRIV HH	212	238		173	390	321	4	1333
PRIVATE HH WKRS	16	4			10	41		71
FARM WORKERS		4			10			14
NOT REPORTED	134	175		131	183	171		794
YRS SCHOOL COMPLETED								
NONE-8 YRS	919	1036	5	1127	1431	932	148	[illegible]
1-3 YRS HIGH SCH	923	856	21	573	1321	1103	99	4896
HIGH SCHOOL GRAD	1093	653	48	488	1468	1813	93	5656
1-3 YRS COLLEGE	113	96	12	78	290	321	30	940
COL GRAD OR MORE	88	73	15	75	211	219	26	707
TRANSPORTATN TO WORK								
PRIVATE CAR,DRIVER	930	508	100	436	1167	1581	7	4629
PRIVATE CAR,PASSGR	275	157	33	125	297	387		1274
BUS,STREETCAR	506	467		343	681	588		2585
SUBWAY, ELEVATED	149	152		109	254	187		851
RAILROAD	7							7
WALK	355	335	363	457	620	266	17	2413
OTHER	43	61		23	108	93		329

18

CITY OR TOWN: CHELSEA

1970 CENSUS OF POPULATION AND HOUSING FOURTH-COUNT SUMMARY DATA

UNITED COMMUNITY SERVICES
RESEARCH DEPARTMENT
14 SOMERSET ST, BOSTON

TOTAL POPULATION SOCIAL AND ECON CHAR	TRACT 1601	TRACT 1602	TRACT 1603	TRACT 1604	TRACT 1605	TRACT 1606	TRACT 1607	TOTAL CHELSEA
COUNTRY OF ORIGIN								
UNITED KINGDOM	100	64	6	29	89	139	23	450
EIRE	193	95		71	312	178	87	936
SCANDINAVIA	10	24		12	33	33	15	127
GREECE	9	8		7	39	31		94
ITALY	359	531	10	239	561	986	18	2704
FRANCE					3	20		23
GERMANY				21	141	67		229
EASTERN EUROPEAN	493	344		618	332	345		2132
OTHER EUROPEAN	52	84		93	83	40		352
USSR	698	518		304	657	625	5	2807
CHINA		63		6	132	6		207
OTHER ASIAN	22		20	36	75	77		230
CANADA	344	281	18	231	1008	408	66	[illegible]
ALL OTHERS	119	95	7	79	247	56	5	608
RESIDENCE 65 5YRS+								
SAME HOUSE AS 70	3031	2405	27	1986	4566	4472	220	14707
DIFFERENT HSE, US:								
SAME COUNTY	1342	1376	42	1053	1606	1719	62	7200
DIFFERENT COUNTY:								
SAME STATE	259	183	98	91	424	379	87	1521
DIFFERENT STATE:								
NORTHEAST	56	106	120	30	107	54	6	473
NORTH CENTRAL		21	57		35	8		121
SOUTH	60	17	59		45	38	5	224
WEST	6	6	47	7	7			73
ABROAD IN SERVICE	10		10	8	12	29		69
ABROAD NOT IN SERV	105	73	17	202	191	26		614
MOVED, PREV RES NR	161	97	67	308	352	237	17	1239
YR MOVED IN PRES QRTS								
1969-1970	977	1138	501	1148	1588	1154	106	6612
1968	575	467	34	390	766	596	27	[illegible]
1967	403	366		296	419	571	16	2071
1965-1966	734	629	13	336	906	925	75	[illegible]
1960-1964	1105	647		550	1151	1448	81	[illegible]
1950-1959	1021	520	14	600	1536	1459	58	[illegible]
1949 OR EARLIER	371	495		355	1047	821	34	[illegible]
ALWAYS LVD PRES CT	352	338		374	545	561		2170

1970 CENSUS OF POPULATION AND HOUSING FIRST-COUNT SUMMARY DATA (COMPLETE COUNT)

UNITED COMMUNITY SERVICES
RESEARCH DEPARTMENT
14 SOMERSET STREET, BOSTON

COHASSET TOWN

POPULATION CHARACTERISTICS	AREA TOTAL	TRACT 4231
COUNT OF ALL PERSONS	6,954	6,954
COUNT OF ALL MALES	3,403	3,403
COUNT OF ALL FEMALES	3,551	3,551
WHITE	6,922	6,922
BLACK	11	11
INDIAN	6	6
OTHER SPECIFIED RACES	8	8
REPORTED OTHER RACES	7	7
PERSONS AGE 5 AND UNDER	656	656
PERSONS AGE 6 TO 20	2,206	2,206
PERSONS AGE 21 TO 64	3,427	3,427
PERSONS AGE 65 AND OVER	665	665
COUNT OF ALL MARRIED COUPLES	1,573	1,573
HOUSING UNIT CHARACTERISTICS		
TOTAL HOUSING UNITS	2,216	2,216
HOUSING UNITS OWNER OCCUPIED	1,666	1,666
HOUSING UNITS RENTER OCCUPIED	416	416
VACANT HOUSING UNITS	134	134
TOTAL 1 UNIT STRUCTURES	1,840	1,840
HOUSING UNITS WITH-		
1.01 TO 1.50 PERSONS/ROOM	35	35
1.51 OR MORE PERSONS/ROOM	12	12
UNITS WITH TELEPHONE AVAILABLE	2,031	2,031
UNITS WITH COMPLETE KITCHEN	2,167	2,167
UNITS WITH COMPLETE PLUMBING	2,144	2,144
RENTAL CONTRACTS FOR RENTER-OCCUPIED UNITS		
LESS THAN $60	22	22
$ 60 TO $ 79	23	23
$ 80 TO $ 99	39	39
$100 TO $119	45	45
$120 TO $149	65	65
$150 TO $199	113	113
$200 TO $299	41	41
$300 OR MORE	16	16
NO CASH RENT	38	38
TOTAL REPORTED	364	364
VALUE OF OWNER-OCCUPIED UNITS		
LESS THAN $5,000	8	8
$ 5,000 TO $ 9,999	38	38
$10,000 TO $14,999	95	95
$15,000 TO $19,999	156	156
$20,000 TO $24,999	205	205
$25,000 TO $34,999	341	341
$35,000 TO $49,999	313	313
$50,000 OR MORE	375	375
TOTAL REPORTING	1,531	1,531

83

RESEARCH DEPARTMENT
14 SOMERSET STREET, BOSTON

COHASSET TOWN

POPULATION BY AGE, RACE AND SEX	AREA TOTAL	TRACT 4231
WHITE TOTAL	6,922	6,922
MALE		
4 OR UNDER	252	252*
5 TO 14	869	869*
15 TO 24	505	505*
25 TO 34	294	294*
35 TO 54	904	905*
55 TO 64	299	299*
65 AND OVER	266	267*
FEMALE		
4 OR UNDER	259	259*
5 TO 14	766	766*
15 TO 24	464	464*
25 TO 34	376	376*
35 TO 54	919	921*
55 TO 64	352	353*
65 AND OVER	397	398*
BLACK TOTAL	11	11
MALE		
4 OR UNDER	0	0*
5 TO 14	0	0*
15 TO 24	1	1*
25 TO 34	0	0*
35 TO 54	2	1*
55 TO 64	1	1*
65 AND OVER	1	0*
FEMALE		
4 OR UNDER	0	0*
5 TO 14	1	1*
15 TO 24	0	0*
25 TO 34	0	0*
35 TO 54	3	1*
55 TO 64	1	0*
65 AND OVER	1	0*
OTHER RACES TOTAL	21	21
MALE		
4 OR UNDER	0	0
5 TO 14	3	3
15 TO 24	3	3
25 TO 34	1	1
35 TO 54	2	2
55 TO 64	0	0
65 AND OVER	0	0
FEMALE		
4 OR UNDER	5	5
5 TO 14	0	0
15 TO 24	4	4
25 TO 34	1	1
35 TO 54	2	2
55 TO 64	0	0
65 AND OVER	0	0

CITY OR TOWN: COHASSET

1970 CENSUS OF POPULATION AND HOUSING FOURTH-COUNT SUMMARY DATA

UNITED COMMUNITY SERVICES
RESEARCH DEPARTMENT
14 SOMERSET ST, BOSTON

TOTAL POPULATION SOCIAL AND ECON CHAR	TRACT 4231							TOTAL COHASSET
TOTAL FAMILY INCOME								
UNDER $2999	46							46
$3000-$5999	103							103
$6000-$8999	184							184
$9000-$11999	241							241
$12000-$14999	286							286
$15000-$24999	479							479
$25000 AND OVER	373							373
MEDIAN FAMILY INCOME	$14,958							$14,958
OCCUPATION 14YR OLDS+								
PROFESSIONAL,TECH	615							615
MANAGERS,ADMINISTRS	464							464
SALES	307							307
CLERICAL	356							356
CRAFTSMEN,FOREMEN	231							231
OPERATIVES,EX TRANS	69							69
TRANSPORT EQUIP OPS	37							37
LABORERS,EX FARM	68							68
SERVICE,EX PRIV HH	304							304
PRIVATE HH WKRS	79							79
FARM WORKERS								
NOT REPORTED	27							27
YRS SCHOOL COMPLETED								
NONE-8 YRS	268							268
1-3 YRS HIGH SCH	365							365
HIGH SCHOOL GRAD	1267							1267
1-3 YRS COLLEGE	772							772
COL GRAD OR MORE	1170							1170
TRANSPORTATN TO WORK								
PRIVATE CAR,DRIVER	1784							1784
PRIVATE CAR,PASSGR	245							245
BUS,STREETCAR	235							235
SUBWAY, ELEVATED								
RAILROAD								
WALK	135							135
OTHER	159							159

CITY OR TOWN: COHASSET

1970 CENSUS OF POPULATION AND HOUSING FOURTH-COUNT SUMMARY DATA

UNITED COMMUNITY SERVICES
RESEARCH DEPARTMENT
14 SOMERSET ST, BOSTON

TOTAL POPULATION SOCIAL AND ECON CHAR	TRACT 4231							TOTAL COHASSET
COUNTRY OF ORIGIN								
UNITED KINGDOM	237							237
EIRE	284							284
SCANDINAVIA	73							73
GREECE	14							14
ITALY	314							314
FRANCE								
GERMANY	55							55
EASTERN EUROPEAN	42							42
OTHER EUROPEAN	84							84
USSR	37							37
CHINA								
OTHER ASIAN	26							26
CANADA	281							281
ALL OTHERS	144							144
RESIDENCE 65 5YRS+								
SAME HOUSE AS 70	3778							3778
DIFFERENT HSE, US:								
SAME COUNTY	864							864
DIFFERENT COUNTY:								
SAME STATE	812							812
DIFFERENT STATE:								
NORTHEAST	322							322
NORTH CENTRAL	177							177
SOUTH	136							136
WEST	85							85
ABROAD IN SERVICE	4							4
ABROAD NOT IN SERV	79							79
MOVED,PREV RES NR	183							183
YR MOVED IN PRES QRTS								
1969-1970	1254							1254
1966	648							648
1967	555							555
1965-1966	773							773
1960-1964	1029							1029
1950-1959	1423							1423
1949 OR EARLIER	670							670
ALWAYS LVD PRES CT	609							609

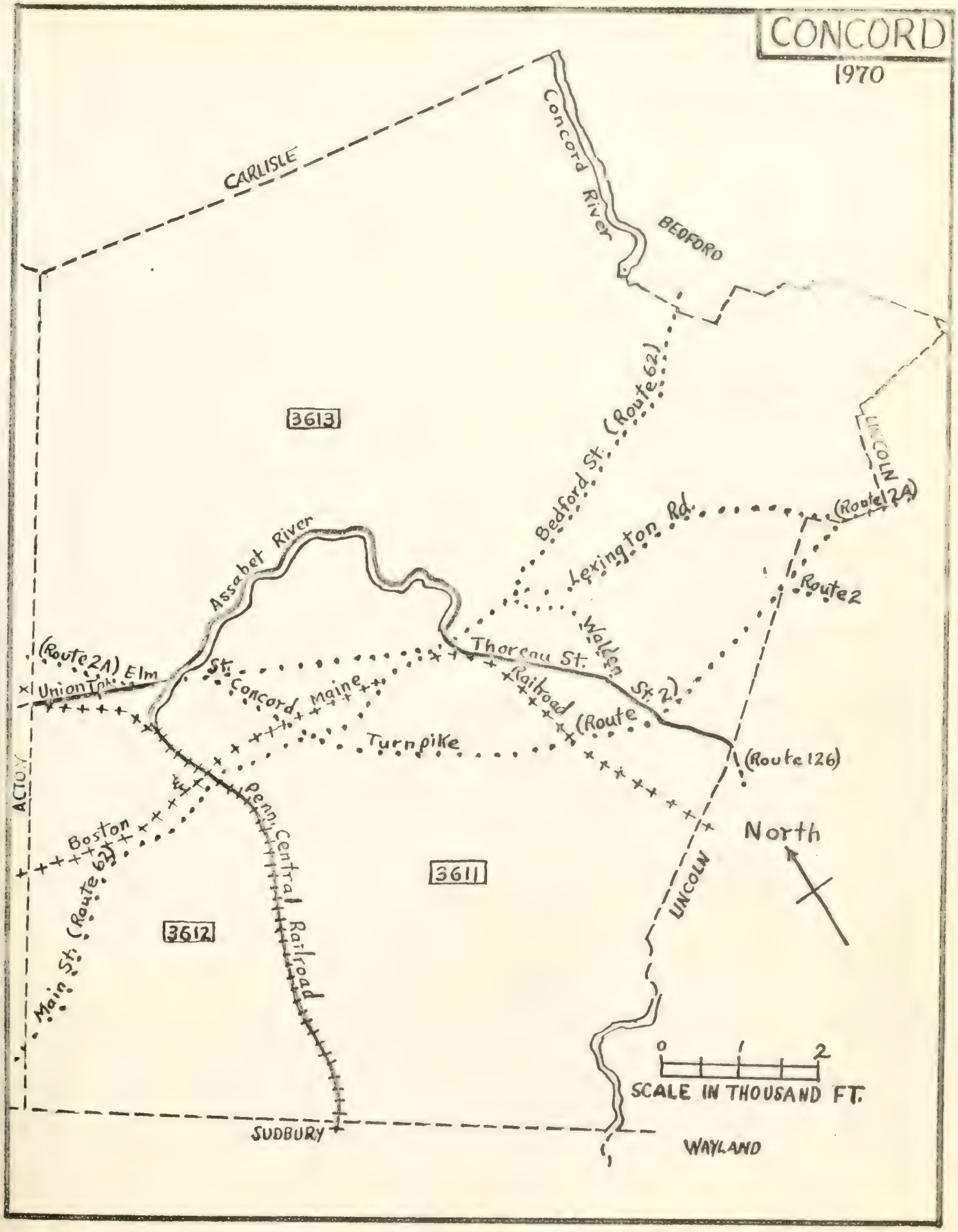
CONCORD
1970
CARLISLE
Concord River
BEDFORD
3613
Bedford St. (Route 62)
LINCOLN
(Route 2A)
Lexington Rd.
Assabet River
Route 2
Thoreau St.
Walden St.
(Route 2)
(Route 2A) Elm
Union Tpk.
St. Concord Maine
Railroad
Turnpike
(Route 126)
ACTON
Boston St. (Route 62)
Penn. Central Railroad
3611
North
LINCOLN
3612
Main St.
0 1 2
SCALE IN THOUSAND FT.
SUDBURY
WAYLAND

1970 CENSUS OF POPULATION AND HOUSING FIRST-COUNT SUMMARY DATA (COMPLETE COUNT)

UNITED COMMUNITY SERVICES
RESEARCH DEPARTMENT
14 SOMERSET STREET, BOSTON

CONCORD TOWN

POPULATION CHARACTERISTICS	AREA TOTAL	TRACT 3611	TRACT 3612	TRACT 3613
COUNT OF ALL PERSONS	16,148	5,511	4,838	5,799
COUNT OF ALL MALES	8,022	2,615	2,611	2,795*
COUNT OF ALL FEMALES	8,126	2,896	2,227	3,004*
WHITE	15,845	5,472	4,619	5,752*
BLACK	208	12	178	18*
INDIAN	5	0	2	3*
OTHER SPECIFIED RACES	65	22	24	19*
REPORTED OTHER RACES	25	5	15	5*
PERSONS AGE 5 AND UNDER	1,457	500	459	498*
PERSONS AGE 6 TO 20	5,474	1,838	1,703	1,933*
PERSONS AGE 21 TO 64	7,819	2,582	2,432	2,803*
PERSONS AGE 65 AND OVER	1,398	591	244	563*
COUNT OF ALL MARRIED COUPLES	3,500	1,190	1,031	1,278*
HOUSING UNIT CHARACTERISTICS				
TOTAL HOUSING UNITS	4,444	1,515	1,196	1,733
HOUSING UNITS OWNER OCCUPIED	3,428	1,257	844	1,327*
HOUSING UNITS RENTER OCCUPIED	911	227	306	377*
VACANT HOUSING UNITS	105	31	46	28*
TOTAL 1 UNIT STRUCTURES	3,647	1,323	940	1,383*
HOUSING UNITS WITH-				
1.01 TO 1.50 PERSONS/ROOM	102	29	39	34*
1.51 OR MORE PERSONS/ROOM	19	6	5	8*
UNITS WITH TELEPHONE AVAILABLE	4,225	1,464	1,126	1,634*
UNITS WITH COMPLETE KITCHEN	4,410	1,503	1,192	1,714*
UNITS WITH COMPLETE PLUMBING	4,394	1,494	1,189	1,710*
RENTAL CONTRACTS FOR RENTER-OCCUPIED UNITS				
LESS THAN $60	88	9	42	37*
$ 60 TO $ 79	51	12	16	23*
$ 80 TO $ 99	44	10	15	19*
$100 TO $119	97	16	48	33*
$120 TO $149	191	75	74	42*
$150 TO $199	180	53	40	87*
$200 TO $299	81	13	34	34*
$300 OR MORE	49	15	17	17*
NO CASH RENT	97	17	17	63*
TOTAL REPORTED	781	203	286	292*
VALUE OF OWNER-OCCUPIED UNITS				
LESS THAN $5,000	2	1	1	0*
$ 5,000 TO $ 9,999	16	3	7	6*
$10,000 TO $14,999	53	23	17	13*
$15,000 TO $19,999	223	68	102	53*
$20,000 TO $24,999	491	166	166	159*
$25,000 TO $34,999	942	403	195	344*
$35,000 TO $49,999	670	276	152	242*
$50,000 OR MORE	707	250	153	304*
TOTAL REPORTING	3,104	1,190	793	1,121*

CITY OR TOWN: CONCORD

1970 CENSUS OF POPULATION AND HOUSING FOURTH-COUNT SUMMARY DATA

UNITED COMMUNITY SERVICES
RESEARCH DEPARTMENT
14 SOMERSET ST, BOSTON

TOTAL POPULATION SOCIAL AND ECON CHAR	TRACT 3611	TRACT 3612	TRACT 3613				TOTAL CONCORD
TOTAL FAMILY INCOME							
UNDER $2999	9	29	42				80
$3000-$5999	79	24	73				176
$6000-$8999	104	98	92				294
$9000-$11999	224	190	221				635
$12000-$14999	223	118	191				532
$15000-$24999	354	333	485				1172
$25000 AND OVER	317	219	342				878
MEDIAN FAMILY INCOME	$15,450	$16,540	$17,140				$16,460
OCCUPATION 14YR OLDS+							
PROFESSIONAL,TECH	676	393	724				1793
MANAGERS,ADMINISTRS	306	250	356				912
SALES	201	87	185				473
CLERICAL	377	306	346				1029
CRAFTSMEN,FOREMEN	121	107	152				380
OPERATIVES,EX TRANS	56	109	78				243
TRANSPORT EQUIP OPS	13	40	28				81
LABORERS,EX FARM	5	38	62				105
SERVICE,EX PRIV HH	151	214	219				584
PRIVATE HH WKRS	59	15	83				157
FARM WORKERS	5	11	25				41
NOT REPORTED	52	67	66				185
YRS SCHOOL COMPLETED							
NONE-8 YRS	230	300	284				814
1-3 YRS HIGH SCH	304	311	237				852
HIGH SCHOOL GRAD	754	702	850				2306
1-3 YRS COLLEGE	518	369	563				1450
COL GRAD OR MORE	1162	575	1303				3040
TRANSPORTATN TO WORK							
PRIVATE CAR,DRIVER	1505	1032	1558				4145
PRIVATE CAR,PASSGR	144	256	215				615
BUS,STREETCAR	18	20	7				45
SUBWAY, ELEVATED							
RAILROAD	88	111	88				287
WALK	159	141	255				555
OTHER	44	83	108				235

CITY OR TOWN: CONCORD

1970 CENSUS OF POPULATION AND HOUSING FOURTH-COUNT SUMMARY DATA

UNITED COMMUNITY SERVICES
RESEARCH DEPARTMENT
14 SOMERSET ST, BOSTON

TOTAL POPULATION SOCIAL AND ECON CHAR	TRACT 3611	TRACT 3612	TRACT 3613					TOTAL CONCORD
COUNTRY OF ORIGIN								
UNITED KINGDOM	143	98	239					480
EIRE	150	70	206					426
SCANDINAVIA	155	80	136					371
GREECE	13		18					31
ITALY	170	177	228					575
FRANCE	46	8	14					68
GERMANY	102	48	84					234
EASTERN EUROPEAN	33	80	65					178
OTHER EUROPEAN	43	59	31					133
USSR	26	13	27					66
CHINA	18		6					24
OTHER ASIAN	35	33	55					123
CANADA	323	462	405					1190
ALL OTHERS	40	20	27					87
RESIDENCE 65 5YRS+								
SAME HOUSE AS 70	3194	2365	2973					8532
DIFFERENT HSE, US:								
SAME COUNTY	938	690	1317					2945
DIFFERENT COUNTY:								
SAME STATE	229	368	318					915
DIFFERENT STATE:								
NORTHEAST	265	559	265					1089
NORTH CENTRAL	69	80	83					232
SOUTH	95	98	103					296
WEST	31	96	101					228
ABROAD IN SERVICE			7					7
ABROAD NOT IN SERV		78	56					134
MOVED, PREV RES NR	266	238	86					592
YR MOVED IN PRES QRTS								
1969-1970	459	1081	943					2483
1968	412	458	638					1508
1967	476	340	485					1301
1965-1966	741	796	759					2296
1960-1964	1363	671	965					2999
1950-1959	1192	831	912					2935
1949 OR EARLIER	324	386	659					1369
ALWAYS LVD PRES CT	367	324	366					1057

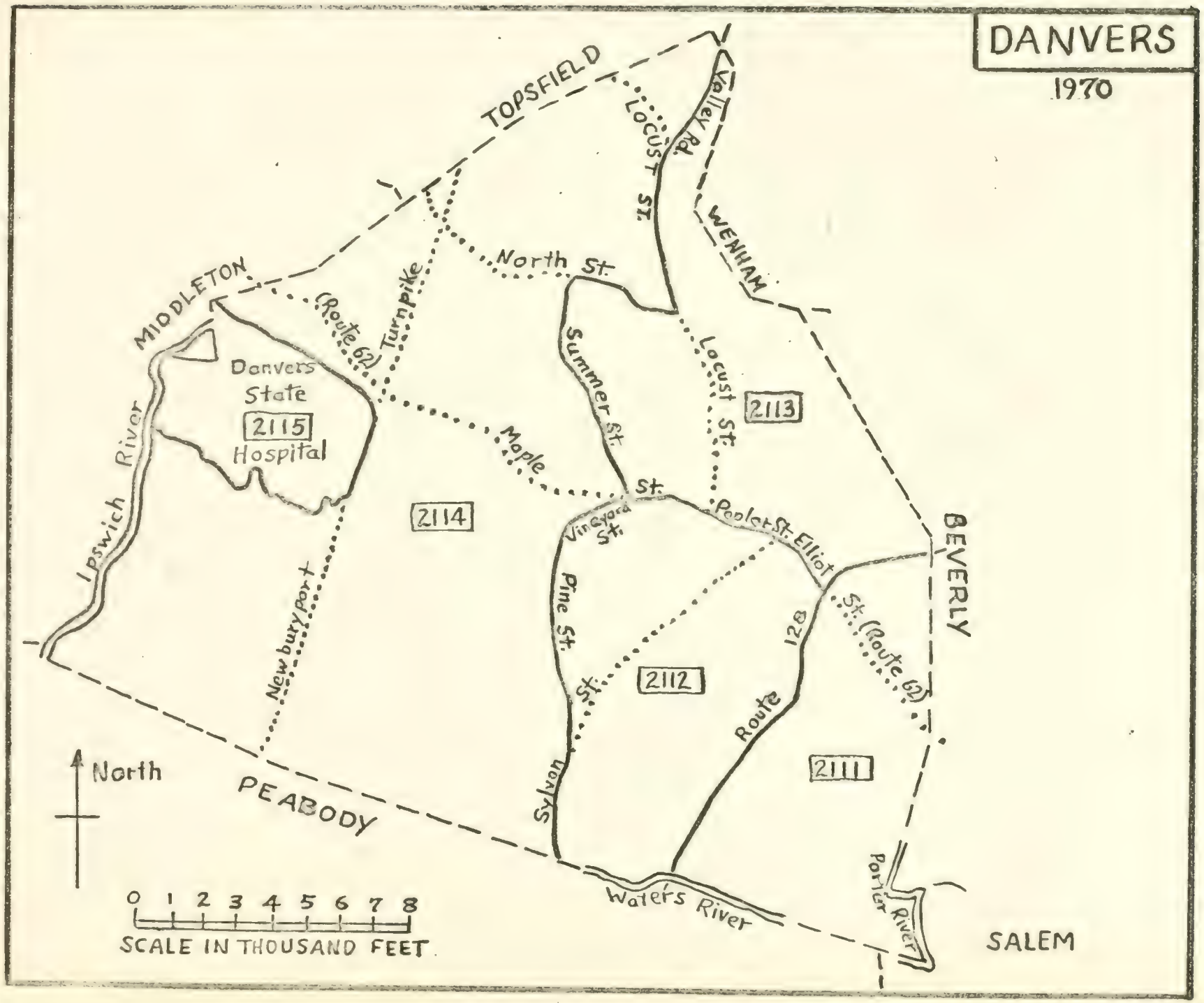
DANVERS
1970
TOPSFIELD
Locust St.
Valley Rd.
WENHAM
North St.
MIDDLETON
(Route 62)
Turnpike
Danvers
State
2115
Hospital
Summer St.
Locust St.
2113
Maple St.
Ipswich River
2114
Vineyard St.
Poplar St.
Elliot St.
BEVERLY
Pine St.
Newburyport
128
St. (Route 62)
2112
Route
Lowe St.
2111
North
PEABODY
Waters River
Porter River
SALEM
0 1 2 3 4 5 6 7 8
SCALE IN THOUSAND FEET

1970 CENSUS OF POPULATION AND HOUSING FIRST-COUNT SUMMARY DATA (COMPLETE COUNT)

RESEARCH DEPARTMENT
14 SOMERSET STREET, BOSTON

DANVERS TOWN

POPULATION CHARACTERISTICS	AREA TOTAL	TRACT 2111	TRACT 2112	TRACT 2113	TRACT 2114	TRACT 2115
COUNT OF ALL PERSONS	26,151	3,770	7,713	6,241	6,674	1,753
COUNT OF ALL MALES	12,649	1,809*	3,637*	3,074	3,265	860
COUNT OF ALL FEMALES	13,502	1,955*	4,074*	3,167	3,409	893
WHITE	26,058	3,750*	7,677*	6,223	6,660	1,740
BLACK	31	4*	13*	5	4	5
INDIAN	6	3*	2*	0	1	0
OTHER SPECIFIED RACES	45	2*	17*	9	9	8
REPORTED OTHER RACES	11	5*	2*	4	0	0
PERSONS AGE 5 AND UNDER	2,520	390*	778*	646	667	39
PERSONS AGE 6 TO 20	7,529	1,055*	2,217*	2,117	2,008	130
PERSONS AGE 21 TO 64	13,440	2,000*	3,785*	3,074	3,489	1,088
PERSONS AGE 65 AND OVER	2,662	319*	931*	404	510	496
COUNT OF ALL MARRIED COUPLES	5,772	887*	1,701*	1,437	1,570	175
HOUSING UNIT CHARACTERISTICS						
TOTAL HOUSING UNITS	7,332	1,200	2,484	1,678	1,956	14
HOUSING UNITS OWNER OCCUPIED	5,444	749*	1,507*	1,518	1,669	0
HOUSING UNITS RENTER OCCUPIED	1,689	408*	897*	131	238	13
VACANT HOUSING UNITS	199	41*	79*	29	49	1
TOTAL 1 UNIT STRUCTURES	5,080	726*	1,352*	1,520	1,473	7
HOUSING UNITS WITH-						
1.01 TO 1.50 PERSONS/ROOM	301	54*	97*	67	83	0
1.51 OR MORE PERSONS/ROOM	44	4*	19*	7	13	1
UNITS WITH TELEPHONE AVAILABLE	6,930	1,118*	2,321*	1,628	1,847	13
UNITS WITH COMPLETE KITCHEN	7,278	1,186*	2,456*	1,673	1,947	13
UNITS WITH COMPLETE PLUMBING	7,228	1,173*	2,437*	1,669	1,932	14
RENTAL CONTRACTS FOR RENTER-OCCUPIED UNITS						
LESS THAN $60	133	54*	48*	3*	21*	6
$ 60 TO $ 79	140	31*	91*	7*	9*	0
$ 80 TO $ 99	206	38*	121*	17*	30*	0
$100 TO $119	267	39*	148*	40*	38*	0
$120 TO $149	455	142*	228*	32*	51*	0
$150 TO $199	375	84*	216*	12*	61*	0
$200 TO $299	32	5*	18*	5*	4*	0
$300 OR MORE	2	1*	1*	0*	0*	0
NO CASH RENT	56	11*	21*	9*	13*	0
TOTAL REPORTED	1,610	394*	871*	116*	214*	6
VALUE OF OWNER-OCCUPIED UNITS						
LESS THAN $5,000	6	1*	0*	0	5	0
$ 5,000 TO $ 9,999	59	14*	23*	8	14	0
$10,000 TO $14,999	356	124*	133*	38	61	0
$15,000 TO $19,999	1,153	202*	419*	210	322	0
$20,000 TO $24,999	1,452	182*	391*	468	410	0
$25,000 TO $34,999	1,203	110*	218*	464	411	0
$35,000 TO $49,999	390	16*	26*	225	123	0
$50,000 OR MORE	68	3*	10*	33	22	0
TOTAL REPORTING	4,687	652*	1,220*	1,446	1,36	0

93

DANVERS TOWN

POPULATION BY AGE, RACE AND SEX	AREA TOTAL	TRACT 2111	TRACT 2112	TRACT 2113	TRACT 2114	TRACT 2115
WHITE TOTAL	26,058	3,750*	7,677*	6,223	6,660	1,740
MALE						
4 OR UNDER	1,034	164*	339*	267*	254*	12
5 TO 14	2,806	389*	840*	798*	737*	42
15 TO 24	1,836	312*	551*	451*	473*	52
25 TO 34	1,390	229*	430*	295*	364*	79
35 TO 54	3,366	454*	858*	885*	938*	235
55 TO 64	1,168	134*	291*	215*	292*	237
65 AND OVER	998	124*	317*	161*	207*	195
FEMALE						
4 OR UNDER	968	157*	283*	236*	275*	17
5 TO 14	2,711	380*	795*	784*	712*	41
15 TO 24	1,912	326*	613*	419*	505*	48
25 TO 34	1,506	234*	463*	363*	386*	63
35 TO 54	3,513	490*	925*	908*	945*	251
55 TO 64	1,200	170*	373*	210*	283*	168
65 AND OVER	1,650	195*	609*	243*	303*	300
BLACK TOTAL	31	4*	13*	5	4	5
MALE						
4 OR UNDER	1	0*	0*	0*	0*	0
5 TO 14	0	0*	0*	0*	0*	0
15 TO 24	7	0*	3*	0*	0*	0
25 TO 34	4	0*	0*	0*	0*	1
35 TO 54	4	0*	1*	0*	0*	1
55 TO 64	2	0*	0*	0*	0*	2
65 AND OVER	3	0*	0*	0*	0*	0
FEMALE						
4 OR UNDER	1	0*	1*	0*	0*	0
5 TO 14	3	0*	1*	0*	0*	0
15 TO 24	1	0*	1*	0*	0*	0
25 TO 34	2	0*	0*	0*	0*	1
35 TO 54	2	0*	1*	0*	0*	0
55 TO 64	1	0*	0*	0*	0*	0
65 AND OVER	0	0*	0*	0*	0*	0
OTHER RACES TOTAL	62	10*	21*	13	10	8
MALE						
4 OR UNDER	5	1*	1*	1*	0*	1
5 TO 14	3	1*	1*	1*	0*	0
15 TO 24	1	0*	0*	0*	0*	0
25 TO 34	7	1*	0*	0*	0*	1
35 TO 54	4	0*	1*	0*	0*	1
55 TO 64	3	0*	2*	0*	0*	0
65 AND OVER	7	0*	2*	0*	0*	1
FEMALE						
4 OR UNDER	2	0*	1*	0*	0*	1
5 TO 14	0	0*	0*	0*	0*	0
15 TO 24	4	2*	0*	1*	0*	1
25 TO 34	7	0*	2*	2*	0*	1
35 TO 54	10	1*	1*	1*	0*	1
55 TO 64	5	0*	2*	0*	0*	0
65 AND OVER	4	0*	3*	0*	0*	0

CITY OR TOWN: DANVERS

1970 CENSUS OF POPULATION AND HOUSING FOURTH-COUNT SUMMARY DATA

UNITED COMMUNITY SERVICES
RESEARCH DEPARTMENT
14 SOMERSET ST, BOSTON

TOTAL POPULATION SOCIAL AND ECON CHAR	TRACT 2111	TRACT 2112	TRACT 2113	TRACT 2114	TRACT 2115			TOTAL DANVERS
TOTAL FAMILY INCOME								
UNDER $2999	65	57	52	22				196
$3000-$5999	57	218	57	93				425
$6000-$8999	168	295	89	256				808
$9000-$11999	323	439	248	370				1380
$12000-$14999	181	440	375	309				1305
$15000-$24999	160	416	575	542				1693
$25000 AND OVER	23	41	107	89				260
MEDIAN FAMILY INCOME	$10,852	$11,648	$14,442	$12,966				$12,516
OCCUPATION 14YR OLDS+								
PROFESSIONAL,TECH	201	608	588	666	44			2107
MANAGERS,ADMINISTRS	110	269	277	307				963
SALES	125	254	264	189				832
CLERICAL	239	604	422	469				1734
CRAFTSMEN,FOREMEN	253	474	318	359				1404
OPERATIVES,EX TRANS	277	422	239	304	5			1247
TRANSPORT EQUIP OPS	46	54	19	64				183
LABORERS,EX FARM	10	104	62	98				274
SERVICE,EX PRIV HH	156	370	218	316	33			1093
PRIVATE HH WKRS		14		27				41
FARM WORKERS		6	15	5				26
NOT REPORTED	120	237	66	147	7			577
YRS SCHOOL COMPLETED								
NONE-8 YRS	537	595	228	429	879			2668
1-3 YRS HIGH SCH	262	698	388	585	273			2206
HIGH SCHOOL GRAD	815	1862	1420	1596	306			5999
1-3 YRS COLLEGE	259	665	519	526	64			2033
COL GRAD OR MORE	161	464	725	614	65			2029
TRANSPORTATN TO WORK								
PRIVATE CAR,DRIVER	1105	2474	1921	2106	15			7621
PRIVATE CAR,PASSGR	252	523	358	424	6			1563
BUS,STREETCAR	6	59	19	36				120
SUBWAY, ELEVATED RAILROAD	31	12	56	19				118
WALK	61	183	98	146	52			540
OTHER	84	167	49	152	8			460

CITY OR TOWN: DANVERS

1970 CENSUS OF POPULATION AND HOUSING FOURTH-COUNT SUMMARY DATA

UNITED COMMUNITY SERVICES
RESEARCH DEPARTMENT
14 SOMERSET ST, BOSTON

TOTAL POPULATION SOCIAL AND ECON CHAR	TRACT 2111	TRACT 2112	TRACT 2113	TRACT 2114	TRACT 2115			TOTAL DANVERS
COUNTRY OF ORIGIN								
UNITED KINGDOM	91	134	215	219	98			757
EIRE	40	263	118	214	166			801
SCANDINAVIA	6	91	62	119	14			291
GREECE	37	73	75	44	33			262
ITALY	142	122	132	196	206			818
FRANCE	34		32		15			81
GERMANY	10	50	83	79	36			258
EASTERN EUROPEAN	97	200	120	127	98			642
OTHER EUROPEAN	46	6	81	46	8			187
USSR	26	43	43	27	87			226
CHINA				6				6
OTHER ASIAN	7	61	5	13	14			100
CANADA	508	922	525	727	240			2922
ALL OTHERS	38	37	34	14	48			201
RESIDENCE 65 5YRS+								
SAME HOUSE AS 70	2214	4450	3425	3857	977			14923
DIFFERENT HSE, US:								
SAME COUNTY	711	1454	1400	1508	464			5537
DIFFERENT COUNTY:								
SAME STATE	152	298	293	206	213			1162
DIFFERENT STATE:								
NORTHEAST	44	313	209	196	21			783
NORTH CENTRAL		14	180	81	8			283
SOUTH	52	39	65	26				182
WEST	34	73	32	8				147
ABROAD IN SERVICE	5	7		7				19
ABROAD NOT IN SERV	17	63	7	43	8			138
MOVED,PREV RES NR	220	378	126	207	112			1043
YR MOVED IN PRES CRTS								
1969-1970	625	1220	739	887	464			3935
1968	415	673	746	759	180			2773
1967	129	671	367	470	159			1806
1965-1966	426	752	1065	727	110			3080
1960-1964	664	1535	1424	1720	169			5514
1950-1959	805	1535	1319	1533	232			5424
1949 OR EARLIER	347	803	353	261	497			2261
ALWAYS LVD PRES CT	359	524	226	329				1438

96

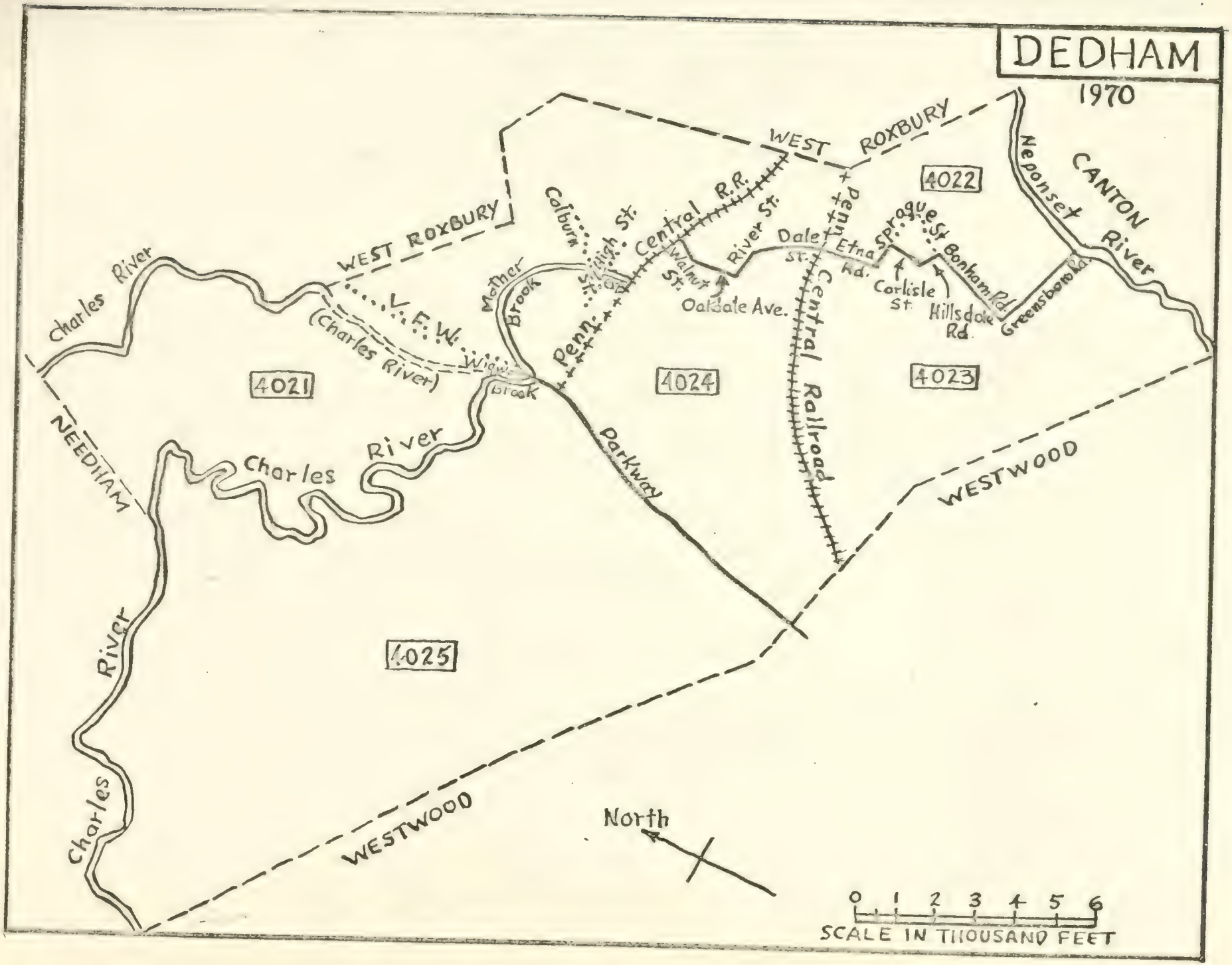
DEDHAM
1970
WEST ROXBURY
WEST ROXBURY
CANTON
Neponset River
Charles River
Charles River
Charles River
Charles River
NEEDHAM
WESTWOOD
WESTWOOD
4021
4022
4023
4024
4025
V.F.W.
(Charles River)
Mother Brook
Wigwam Brook
Calburn St.
High St.
Penn. Central R.R.
Walnut St.
River St.
Oakdale Ave.
Dale St.
Etna Rd.
Pettee St.
Central Railroad
Sprague St.
Carlisle St.
Hillsdale Rd.
Bonham Rd.
Greensboro Rd.
Parkway
North
0 1 2 3 4 5 6
SCALE IN THOUSAND FEET

1970 CENSUS OF POPULATION AND HOUSING FIRST-COUNT SUMMARY DATA (COMPLETE COUNT)

UNITED COMMUNITY SERVICES
RESEARCH DEPARTMENT
14 SOMERSET STREET, BOSTON

DEDHAM TOWN

POPULATION CHARACTERISTICS	AREA TOTAL	TRACT 4021	TRACT 4022	TRACT 4023	TRACT 4024	TRACT 4025
COUNT OF ALL PERSONS	26,938	9,020	2,736	5,049	6,421	3,712
COUNT OF ALL MALES	12,970	4,302	1,399	2,492*	3,024	1,752*
COUNT OF ALL FEMALES	13,968	4,718	1,337	2,554*	3,397	1,960*
WHITE	26,845	8,990	2,717	5,044*	6,408	3,682*
BLACK	54	19	6	1*	6	22*
INDIAN	4	0	0	0*	3	1*
OTHER SPECIFIED RACES	27	8	8	1*	4	6*
REPORTED OTHER RACES	8	3	5	0*	0	0*
PERSONS AGE 5 AND UNDER	2,725	918	357	578*	592	280*
PERSONS AGE 6 TO 20	8,144	2,542	799	1,766*	1,990	1,046*
PERSONS AGE 21 TO 64	13,461	4,571	1,391	2,448*	3,162	1,887*
PERSONS AGE 65 AND OVER	2,608	989	189	254*	677	498*
COUNT OF ALL MARRIED COUPLES	5,885	1,977	604	1,109*	1,379	816*
HOUSING UNIT CHARACTERISTICS						
TOTAL HOUSING UNITS	7,776	2,806	766	1,273	1,799	1,132
HOUSING UNITS OWNER OCCUPIED	6,017	1,859	582	1,211*	1,523	841*
HOUSING UNITS RENTER OCCUPIED	1,652	908	171	50*	256	266*
VACANT HOUSING UNITS	107	39	13	11*	20	24*
TOTAL 1 UNIT STRUCTURES	5,979	1,783	579	1,237*	1,502	877*
HOUSING UNITS WITH-						
1.01 TO 1.50 PERSONS/ROOM	393	155	49	67*	105	17*
1.51 OR MORE PERSONS/ROOM	59	31	7	5*	10	6*
UNITS WITH TELEPHONE AVAILABLE	7,464	2,661	729	1,248*	1,746	1,078*
UNITS WITH COMPLETE KITCHEN	7,738	2,800	755	1,265*	1,793	1,123*
UNITS WITH COMPLETE PLUMBING	7,674	2,765	754	1,255*	1,784	1,114*
RENTAL CONTRACTS FOR RENTER-OCCUPIED UNITS						
LESS THAN $60	173	120	5	5*	15*	28*
$ 60 TO $ 79	305	220	21	3*	20*	41*
$ 80 TO $ 99	302	188	31	6*	50*	25*
$100 TO $119	243	112	21	14*	51*	44*
$120 TO $149	263	96	57	8*	54*	48*
$150 TO $199	163	62	27	8*	31*	35*
$200 TO $299	78	61	2	1*	6*	8*
$300 OR MORE	12	1	0	0*	2*	7*
NO CASH RENT	87	32	7	5*	22*	20*
TOTAL REPORTED	1,539	860	164	45*	229*	236*
VALUE OF OWNER-OCCUPIED UNITS						
LESS THAN $5,000	8	3	1	1*	1	2*
$ 5,000 TO $ 9,999	54	22	8	13*	7	4*
$10,000 TO $14,999	307	166	43	33*	48	17*
$15,000 TO $19,999	1,199	536	170	183*	258	52*
$20,000 TO $24,999	1,682	520	197	357*	512	96*
$25,000 TO $34,999	1,468	285	105	434*	448	196*
$35,000 TO $49,999	511	61	5	164*	117	163*
$50,000 OR MORE	239	12	0	4*	14	209*
TOTAL REPORTING	5,468	1,605	529	1,189*	1,405	739*

1970 CENSUS OF POPULATION AND HOUSING FIRST-COUNT SUMMARY DATA (COMPLETE COUNT)

UNITED COMMUNITY SERVICES
RESEARCH DEPARTMENT
14 SOMERSET STREET, BOSTON

DEDHAM TOWN

POPULATION BY AGE, RACE AND SEX	AREA TOTAL	TRACT 4021	TRACT 4022	TRACT 4023	TRACT 4024	TRACT 4025
WHITE TOTAL	26,845	8,990	2,717	5,044*	6,408	3,682*
MALE						
4 OR UNDER	1,132	391*	160*	230*	242*	111*
5 TO 14	2,972	913*	331*	721*	686*	325*
15 TO 24	2,035	673*	234*	336*	464*	329*
25 TO 34	1,384	493*	204*	224*	293*	175*
35 TO 54	3,148	984*	301*	705*	727*	436*
55 TO 64	1,244	459*	101*	162*	343*	180*
65 AND OVER	1,010	384*	62*	114*	269*	183*
FEMALE						
4 OR UNDER	1,061	358*	137*	238*	225*	105*
5 TO 14	2,878	915*	241*	644*	733*	349*
15 TO 24	2,115	751*	223*	358*	511*	276*
25 TO 34	1,419	498*	170*	273*	307*	176*
35 TO 54	3,455	1,106*	339*	717*	805*	490*
55 TO 64	1,407	478*	94*	184*	408*	243*
65 AND OVER	1,585	604*	125*	140*	408*	315*
BLACK TOTAL	54	19	6	1*	6	22*
MALE						
4 OR UNDER	2	0*	0	0*	0*	1*
5 TO 14	4	0*	0	0*	0*	3*
15 TO 24	7	1*	0	0*	0*	6*
25 TO 34	1	0*	0	0*	0*	0*
35 TO 54	7	2*	0	0*	0*	3*
55 TO 64	4	2*	1	0*	0*	0*
65 AND OVER	3	0*	2	0*	0*	0*
FEMALE						
4 OR UNDER	2	1*	0	0*	0*	1*
5 TO 14	7	3*	1	0*	0*	2*
15 TO 24	4	1*	0	0*	0*	1*
25 TO 34	2	0*	0	0*	0*	0*
35 TO 54	6	2*	1	0*	0*	1*
55 TO 64	2	0*	1	0*	0*	0*
65 AND OVER	3	1*	0	0*	0*	0*
OTHER RACES TOTAL	39	11	13	1*	7	7*
MALE						
4 OR UNDER	1	0*	0*	0*	0*	0*
5 TO 14	4	0*	1*	0*	0*	0*
15 TO 24	1	0*	0*	0*	0*	0*
25 TO 34	4	0*	0*	0*	0*	0*
35 TO 54	4	0*	1*	0*	0*	0*
55 TO 64	1	0*	1*	0*	0*	0*
65 AND OVER	2	0*	0*	0*	0*	0*
FEMALE						
4 OR UNDER	2	0*	0*	0*	0*	0*
5 TO 14	6	0*	3*	0*	0*	0*
15 TO 24	3	0*	0*	0*	0*	0*
25 TO 34	4	0*	1*	0*	0*	0*
35 TO 54	2	0*	1*	0*	0*	0*
55 TO 64	0	0*	0*	0*	0*	0*
65 AND OVER	5	0*	0*	0*	0*	0*

CITY OR TOWN: DEDHAM

1970 CENSUS OF POPULATION AND HOUSING FOURTH-COUNT SUMMARY DATA

UNITED COMMUNITY SERVICES
RESEARCH DEPARTMENT
14 SOMERSET ST, BOSTON

TOTAL POPULATION SOCIAL AND ECON CHAR	TRACT 4021	TRACT 4022	TRACT 4023	TRACT 4024	TRACT 4025			TOTAL DEDHAM
TOTAL FAMILY INCOME								
UNDER $2999	172	16	27	47	31			293
$3000-$5999	205	68	81	132	48			523
$6000-$8999	389	101	119	189	89			887
$9000-$11999	590	151	246	412	114			1497
$12000-$14999	421	149	239	284	117			1184
$15000-$24999	487	133	404	521	253			1731
$25000 AND OVER	64	15	86	213	243			541
MEDIAN FAMILY INCOME	$11,036	$11,648	$13,605	$13,257	$16,910			$12,324
OCCUPATION 14YR OLDS+								
PROFESSIONAL,TECH	430	135	278	650	299			1693
MANAGERS,ADMINISTRS	247	71	269	348	208			1077
SALES	153	82	148	172	192			722
CLERICAL	1023	235	482	641	198			2556
CRAFTSMEN,FOREMEN	505	224	262	313	129			1416
OPERATIVES,EX TRANS	465	106	74	216	56			890
TRANSPORT EQUIP OPS	175	31	63	34	18			321
LABORERS,EX FARM	139	49	41	63	42			330
SERVICE,EX PRIV HH	514	133	217	267	93			1211
PRIVATE HH WKRS	27	12	27	49	31			138
FARM WORKERS	4			5				9
NOT REPORTED	185	16	34	203	110			523
YRS SCHOOL COMPLETED								
NONE-8 YRS	1082	275	247	496	176			2224
1-3 YRS HIGH SCH	970	236	370	557	291			2377
HIGH SCHOOL GRAD	2174	672	1161	1710	815			6377
1-3 YRS COLLEGE	505	138	379	560	354			1851
COL GRAD OR MORE	299	79	363	762	560			1880
TRANSPORTATN TO WORK								
PRIVATE CAR,DRIVER	2398	746	1269	1886	861			6944
PRIVATE CAR,PASSGR	536	121	222	325	146			1339
BUS,STREETCAR	258	33	20	102	71			461
SUBWAY, ELEVATED	174	40	38	46	34			332
RAILROAD		14	140	135	43			332
WALK	235	38	14	171	75			533
OTHER	172	22	104	179	89			518

100

CITY OR TOWN: DEDHAM

1970 CENSUS OF POPULATION AND HOUSING FOURTH-COUNT SUMMARY DATA

UNITED COMMUNITY SERVICES
RESEARCH DEPARTMENT
14 SOMERSET ST, BOSTON

TOTAL POPULATION SOCIAL AND ECON CHAR	TRACT 4021	TRACT 4022	TRACT 4023	TRACT 4024	TRACT 4025			TOTAL DEDHAM
COUNTRY OF ORIGIN								
UNITED KINGDOM	282	56	134	314	137			903
EIRE	665	175	325	664	147			1957
SCANDINAVIA	275	28	71	145	69			560
GREECE	24	39	7		40			110
ITALY	991	206	394	578	222			2391
FRANCE	21		21		34			76
GERMANY	226	33	59	61	37			416
EASTERN EUROPEAN	168	68	88	130	57			471
OTHER EUROPEAN	86	45	57	32	47			260
USSR	51	3	23	303	18			116
CHINA								
OTHER ASIAN	71	60	25	50	50			256
CANADA	599	160	398	471	205			1790
ALL OTHERS	97	64	53	97	45			345
RESIDENCE 65 5YRS+								
SAME HOUSE AS 70	5651	1672	3469	5067	2208			17637
DIFFERENT HSE, US:								
SAME COUNTY	963	194	454	602	566			2758
DIFFERENT COUNTY:								
SAME STATE	1169	408	519	677	288			2955
DIFFERENT STATE:								
NORTHEAST	99	62	35	52	128			342
NORTH CENTRAL			30	17	8			38
SOUTH	171	6	49	20	19			265
WEST	7			26				33
ABROAD IN SERVICE	13				6			19
ABROAD NOT IN SERV	40	7	7	29	53			125
MOVED,PREV RES NR	191	90	18	135	196			588
YR MOVED IN PRES QRTS								
1969-1970	870	443	186	597	463			2494
1968	730	222	306	378	403			1962
1967	852	149	378	494	290			2105
1965-1966	846	203	591	625	362			2576
1960-1964	1515	463	1306	1785	617			5457
1950-1959	2167	773	1522	1577	930			6858
1949 OR EARLIER	1009	211	169	964	365			2647
ALWAYS LVD PRES CT	1053	272	591	703	257			2856

101

1970 CENSUS OF POPULATION AND HOUSING FIRST-COUNT SUMMARY DATA (COMPLETE COUNT)

UNITED COMMUNITY SERVICES
RESEARCH DEPARTMENT
14 SOMERSET STREET, BOSTON

DOVER TOWN

POPULATION CHARACTERISTICS	AREA TOTAL	TRACT 4051
COUNT OF ALL PERSONS	4,529	4,529
COUNT OF ALL MALES	2,248	2,248
COUNT OF ALL FEMALES	2,281	2,281
WHITE	4,502	4,502
BLACK	16	16
INDIAN	3	3
OTHER SPECIFIED RACES	4	4
REPORTED OTHER RACES	4	4
PERSONS AGE 5 AND UNDER	404	404
PERSONS AGE 6 TO 20	1,430	1,430
PERSONS AGE 21 TO 64	2,321	2,321
PERSONS AGE 65 AND OVER	374	374
COUNT OF ALL MARRIED COUPLES	1,096	1,096
HOUSING UNIT CHARACTERISTICS		
TOTAL HOUSING UNITS	1,305	1,305
HOUSING UNITS OWNER OCCUPIED	1,123	1,123
HOUSING UNITS RENTER OCCUPIED	137	137
VACANT HOUSING UNITS	45	45
TOTAL 1 UNIT STRUCTURES	1,282	1,282
HOUSING UNITS WITH-		
1.01 TO 1.50 PERSONS/ROOM	13	13
1.51 OR MORE PERSONS/ROOM	2	2
UNITS WITH TELEPHONE AVAILABLE	1,243	1,243
UNITS WITH COMPLETE KITCHEN	1,295	1,295
UNITS WITH COMPLETE PLUMBING	1,287	1,287
RENTAL CONTRACTS FOR RENTER-OCCUPIED UNITS		
LESS THAN $60	7	7*
$ 60 TO $ 79	6	6*
$ 80 TO $ 99	8	8*
$100 TO $119	8	8*
$120 TO $149	7	7*
$150 TO $199	9	9*
$200 TO $299	18	16*
$300 OR MORE	9	8*
NO CASH RENT	21	20*
TOTAL REPORTED	72	69*
VALUE OF OWNER-OCCUPIED UNITS		
LESS THAN $5,000	3	3
$ 5,000 TO $ 9,999	5	5
$10,000 TO $14,999	13	13
$15,000 TO $19,999	18	18
$20,000 TO $24,999	40	40
$25,000 TO $34,999	109	109
$35,000 TO $49,999	271	271
$50,000 OR MORE	535	535
TOTAL REPORTING	994	994

102

1970 CENSUS OF POPULATION AND HOUSING FIRST-COUNT SUMMARY DATA (COMPLETE COUNT)

UNITED COMMUNITY SERVICES
RESEARCH DEPARTMENT
14 SOMERSET STREET, BOSTON

DOVER TOWN

POPULATION BY AGE, RACE AND SEX	AREA TOTAL	TRACT 4051
WHITE TOTAL	4,502	4,502
MALE		
4 OR UNDER	163	163*
5 TO 14	566	567*
15 TO 24	305	306*
25 TO 34	150	151*
35 TO 54	653	655*
55 TO 64	240	241*
65 AND OVER	161	161*
FEMALE		
4 OR UNDER	152	153*
5 TO 14	480	480*
15 TO 24	299	299*
25 TO 34	221	223*
35 TO 54	639	640*
55 TO 64	260	263*
65 AND OVER	213	213*
BLACK TOTAL	16	16
MALE		
4 OR UNDER	1	1*
5 TO 14	0	0*
15 TO 24	0	0*
25 TO 34	1	1*
35 TO 54	2	2*
55 TO 64	0	0*
65 AND OVER	0	0*
FEMALE		
4 OR UNDER	0	0*
5 TO 14	2	2*
15 TO 24	1	1*
25 TO 34	3	2*
35 TO 54	4	4*
55 TO 64	2	1*
65 AND OVER	0	0*
OTHER RACES TOTAL	11	11
MALE		
4 OR UNDER	0	0*
5 TO 14	1	0*
15 TO 24	1	0*
25 TO 34	1	0*
35 TO 54	2	0*
55 TO 64	1	0*
65 AND OVER	0	0*
FEMALE		
4 OR UNDER	1	0*
5 TO 14	0	0*
15 TO 24	0	0*
25 TO 34	1	0*
35 TO 54	1	0*
55 TO 64	2	0*
65 AND OVER	0	0*

CITY OR TOWN: DOVER

1970 CENSUS OF POPULATION AND HOUSING FOURTH-COUNT SUMMARY DATA

UNITED COMMUNITY SERVICES
RESEARCH DEPARTMENT
14 SOMERSET ST, BOSTON

TOTAL POPULATION SOCIAL AND ECON CHAR	TRACT 4051							TOTAL DOVER
TOTAL FAMILY INCOME								
UNDER $2999	10							10
$3000-$5999	24							24
$6000-$8999	62							62
$9000-$11999	106							106
$12000-$14999	96							96
$15000-$24999	370							370
$25000 AND OVER	499							499
MEDIAN FAMILY INCOME	$22,710							$22,710
OCCUPATION 14YR OLDS+								
PROFESSIONAL,TECH	487							487
MANAGERS,ADMINISTRS	418							418
SALES	290							290
CLERICAL	145							145
CRAFTSMEN,FOREMEN	95							95
OPERATIVES,EX TRANS	32							32
TRANSPORT EQUIP OPS	10							10
LABORERS,EX FARM	70							70
SERVICE,EX PRIV HH	105							105
PRIVATE HH WKRS	57							57
FARM WORKERS	27							27
NOT REPORTED	55							55
YRS SCHOOL COMPLETED								
NONE-8 YRS	63							63
1-3 YRS HIGH SCH	183							183
HIGH SCHOOL GRAD	722							722
1-3 YRS COLLEGE	549							549
COL GRAD OR MORE	1033							1033
TRANSPORTATN TO WORK								
PRIVATE CAR,DRIVER	1231							1231
PRIVATE CAR,PASSGR	175							175
BUS,STREETCAR	50							50
SUBWAY, ELEVATED	6							6
RAILROAD	52							52
WALK	80							80
OTHER	160							160

CITY OR TOWN: DOVER

1970 CENSUS OF POPULATION AND HOUSING FOURTH-COUNT SUMMARY DATA

UNITED COMMUNITY SERVICES
RESEARCH DEPARTMENT
14 SOMERSET ST, BOSTON

TOTAL POPULATION SOCIAL AND ECON CHAR	TRACT 4051							TOTAL DOVER'1
COUNTRY OF ORIGIN								
UNITED KINGDOM	341							341
EIRE	121							121
SCANDINAVIA	38							38
GREECE	19							19
ITALY	74							74
FRANCE	28							28
GERMANY	21							21
EASTERN EUROPEAN	43							43
OTHER EUROPEAN	76							76
USSR	7							7
CHINA								
OTHER ASIAN	35							35
CANADA	239							239
ALL OTHERS	76							76
RESIDENCE 65 5YRS+								
SAME HOUSE AS 70	2472							2472
DIFFERENT HSE, US:								
SAME COUNTY	639							639
DIFFERENT COUNTY:								
SAME STATE	460							460
DIFFERENT STATE:								
NORTHEAST	324							324
NORTH CENTRAL	92							92
SOUTH	40							40
WEST	30							30
ABROAD IN SERVICE								
ABROAD NOT IN SERV	49							49
MOVED,PREV RES NR	107							107
YR MOVED IN PRES ORTS								
1969-1970	635							635
1968	601							601
1967	338							338
1965-1966	549							549
1960-1964	1045							1045
1950-1959	953							953
1949 OR EARLIER	243							243
ALWAYS LVD PRES CT	165							165

105

DOXBURY TOWN

POPULATION CHARACTERISTICS	AREA TOTAL	TRACT 5071
COUNT OF ALL PERSONS	7,636	7,636
COUNT OF ALL MALES	3,717	3,717
COUNT OF ALL FEMALES	3,919	3,919
WHITE	7,528	7,528
BLACK	87	87
INDIAN	6	6
OTHER SPECIFIED RACES	7	7
REPORTED OTHER RACES	8	8
PERSONS AGE 5 AND UNDER	913	913
PERSONS AGE 6 TO 20	2,258	2,258
PERSONS AGE 21 TO 64	3,685	3,685
PERSONS AGE 65 AND OVER	780	780
COUNT OF ALL MARRIED COUPLES	1,807	1,807
HOUSING UNIT CHARACTERISTICS		
TOTAL HOUSING UNITS	2,521	2,521
HOUSING UNITS OWNER OCCUPIED	2,006	2,006
HOUSING UNITS RENTER OCCUPIED	245	245
VACANT HOUSING UNITS	270	270
TOTAL 1 UNIT STRUCTURES	2,377	2,377
HOUSING UNITS WITH-		
1.01 TO 1.50 PERSONS/ROOM	61	61
1.51 OR MORE PERSONS/ROOM	10	10
UNITS WITH TELEPHONE AVAILABLE	2,200	2,200
UNITS WITH COMPLETE KITCHEN	2,423	2,423
UNITS WITH COMPLETE PLUMBING	2,383	2,383
RENTAL CONTRACTS FOR RENTER-OCCUPIED UNITS		
LESS THAN $60	20	20
$ 60 TO $ 79	16	16
$ 80 TO $ 99	19	19
$100 TO $119	27	27
$120 TO $149	39	39
$150 TO $199	37	37
$200 TO $299	28	28
$300 OR MORE	4	4
NO CASH RENT	42	42
TOTAL REPORTED	190	190
VALUE OF OWNER-OCCUPIED UNITS		
LESS THAN $5,000	10	10
$ 5,000 TO $ 9,999	39	39
$10,000 TO $14,999	123	123
$15,000 TO $19,999	207	207
$20,000 TO $24,999	315	315
$25,000 TO $34,999	497	497
$35,000 TO $49,999	394	394
$50,000 OR MORE	306	306
TOTAL REPORTING	1,891	1,891

1970 CENSUS OF POPULATION AND HOUSING FIRST-COUNT SUMMARY DATA (COMPLETE COUNT)

UNITED COMMUNITY SERVICES
RESEARCH DEPARTMENT
14 SOMERSET STREET, BOSTON

DOXBURY TOWN

POPULATION BY AGE, RACE AND SEX	AREA TOTAL	TRACT 5071
WHITE TOTAL	7,528	7,528
MALE		
4 OR UNDER	373	373*
5 TO 14	866	866*
15 TO 24	442	442*
25 TO 34	450	450*
35 TO 54	878	878*
55 TO 64	321	322*
65 AND OVER	336	336*
FEMALE		
4 OR UNDER	341	341*
5 TO 14	872	872*
15 TO 24	466	466*
25 TO 34	524	526*
35 TO 54	876	877*
55 TO 64	359	359*
65 AND OVER	424	424*
BLACK TOTAL	87	87
MALE		
4 OR UNDER	5	5
5 TO 14	7	7
15 TO 24	6	6
25 TO 34	5	5
35 TO 54	12	12
55 TO 64	1	1
65 AND OVER	6	6
FEMALE		
4 OR UNDER	2	2
5 TO 14	6	6
15 TO 24	4	4
25 TO 34	6	6
35 TO 54	6	6
55 TO 64	10	10
65 AND OVER	11	11
OTHER RACES TOTAL	21	21
MALE		
4 OR UNDER	0	0*
5 TO 14	5	5*
15 TO 24	0	0*
25 TO 34	0	0*
35 TO 54	2	2*
55 TO 64	1	0*
65 AND OVER	1	1*
FEMALE		
4 OR UNDER	1	1*
5 TO 14	1	1*
15 TO 24	0	0*
25 TO 34	4	2*
35 TO 54	3	2*
55 TO 64	1	1*
65 AND OVER	2	2*

CITY OR TOWN: DUXBURY

1970 CENSUS OF POPULATION AND HOUSING FOURTH-COUNT SUMMARY DATA

COMMUNITY SERVICES
RESEARCH DEPARTMENT
14 SOMERSET ST, BOSTON

TOTAL POPULATION SOCIAL AND ECON CHAR	TRACT 5071							TOTAL DUXBURY
TOTAL FAMILY INCOME								
UNDER $2999	74							74
$3000-$5999	161							161
$6000-$8999	236							236
$9000-$11999	327							327
$12000-$14999	320							320
$15000-$24999	515							515
$25000 AND OVER	288							288
MEDIAN FAMILY INCOME	$13,521							$13,521
OCCUPATION 14YR OLDS+								
PROFESSIONAL,TECH	593							593
MANAGERS,ADMINISTRS	474							474
SALES	371							371
CLERICAL	353							353
CRAFTSMEN,FOREMEN	248							248
OPERATIVES,EX TRANS	89							89
TRANSPORT EQUIP OPS	34							34
LABORERS,EX FARM	41							41
SERVICE,EX PRIV HH	190							190
PRIVATE HH WKRS	44							44
FARM WORKERS	62							62
NOT REPORTED	138							138
YRS SCHOOL COMPLETED								
NONE-8 YRS	278							278
1-3 YRS HIGH SCH	443							443
HIGH SCHOOL GRAD	1320							1320
1-3 YRS COLLEGE	964							964
COL GRAD OR MORE	1229							1229
TRANSPORTATN TO WORK								
PRIVATE CAR,DRIVER	1918							1918
PRIVATE CAR,PASSGR	216							216
BUS,STREETCAR	106							106
SUBWAY, ELEVATED								
RAILROAD								
WALK	74							74
OTHER	248							248

CITY OR TOWN: DUXBURY

1970 CENSUS OF POPULATION AND HOUSING FOURTH-COUNT SUMMARY DATA

UNITED COMMUNITY SERVICES
RESEARCH DEPARTMENT
14 SOMERSET ST, BOSTON

TOTAL POPULATION SOCIAL AND ECON CHAR	TRACT 5071							TOTAL DUXBURY
COUNTRY OF ORIGIN								
UNITED KINGDOM	240							240
EIRE	209							209
SCANDINAVIA	119							119
GREECE	5							5
ITALY	140							140
FRANCE	25							25
GERMANY	112							112
EASTERN EUROPEAN	95							95
OTHER EUROPEAN	58							58
USSR	22							22
CHINA								
OTHER ASIAN								
CANADA	440							440
ALL OTHERS	180							180
RESIDENCE 65 5YRS+								
SAME HOUSE AS 70	3237							3237
DIFFERENT HSE, US:								
SAME COUNTY	1223							1223
DIFFERENT COUNTY:								
SAME STATE	1178							1178
DIFFERENT STATE:								
NORTHEAST	619							619
NORTH CENTRAL	171							171
SOUTH	163							163
WEST	76							76
ABROAD IN SERVICE								
ABROAD NOT IN SERV								
MOVED, PREV RES NR	254							254
YR MOVED IN PRES QRTS								
1969-1970	1827							1827
1968	979							979
1967	729							729
1965-1966	924							924
1960-1964	1371							1371
1950-1959	828							828
1949 OR EARLIER	610							610
ALWAYS LVD PRES QT	368							368

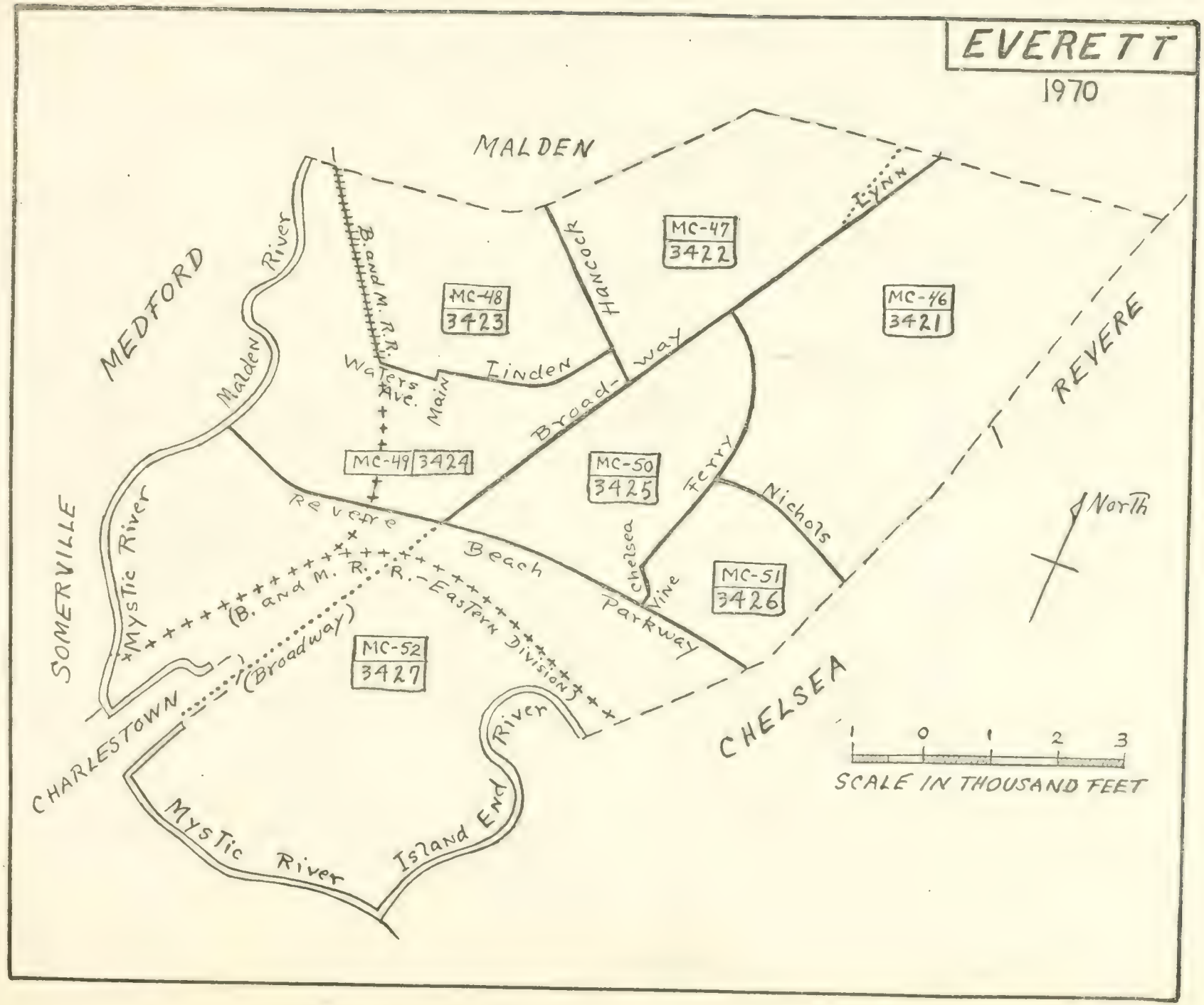
EVERETT
1970
MALDEN
MEDFORD
SOMERVILLE
CHARLESTOWN
CHELSEA
REVERE
Malden River
Mystic River
Mystic River
Island End River
B. and M. R.R.
Waters Ave.
Main
Linden
Hancock
Broad-way
Revere Beach Parkway
Chelsea Vine
Ferry
Nichols
Lynn
(B. and M. R.R.-Eastern Division)
(Broadway)
MC-46 3421
MC-47 3422
MC-48 3423
MC-49 3424
MC-50 3425
MC-51 3426
MC-52 3427
North
1 0 1 2 3
SCALE IN THOUSAND FEET

1970 CENSUS OF POPULATION AND HOUSING FIRST-COUNT SUMMARY DATA (COMPLETE COUNT)

UNITED COMMUNITY SERVICES
RESEARCH DEPARTMENT
14 SOMERSET STREET, BOSTON

EVERETT CITY

POPULATION CHARACTERISTICS	AREA TOTAL	TRACT 3421	TRACT 3422	TRACT 3423	TRACT 3424	TRACT 3425	TRACT 3426	TRACT 3427
COUNT OF ALL PERSONS	42,485	9,552	9,191	7,081	4,379	6,686	3,906	1,690
COUNT OF ALL MALES	20,139	4,491	4,361	3,399	2,103	3,125	1,837	823*
COUNT OF ALL FEMALES	22,346	5,061	4,830	3,682	2,276	3,561	2,069	867*
WHITE	41,860	9,484	9,007	6,969	4,299	6,585	3,865	1,650*
BLACK	551	63	142	107	74	94	34	37*
INDIAN	19	0	1	1	6	4	6	1*
OTHER SPECIFIED RACES	31	5	20	3	0	1	1	1*
REPORTED OTHER RACES	24	0	21	1	0	2	0	0*
PERSONS AGE 5 AND UNDER	4,193	994	845	717	405	631	393	208*
PERSONS AGE 6 TO 20	10,567	2,584	2,229	1,728	1,036	1,610	893	487*
PERSONS AGE 21 TO 64	22,368	4,844	4,923	3,763	2,307	3,605	2,067	859*
PERSONS AGE 65 AND OVER	5,357	1,130	1,194	873	631	840	553	135*
COUNT OF ALL MARRIED COUPLES	9,583	2,150	2,133	1,648	957	1,457	914	324*
HOUSING UNIT CHARACTERISTICS								
TOTAL HOUSING UNITS	14,171	2,973	3,221	2,330	1,464	2,291	1,355	537
HOUSING UNITS OWNER OCCUPIED	5,940	1,290	1,500	1,034	533*	882	518	179*
HOUSING UNITS RENTER OCCUPIED	7,821	1,637	1,536	1,244	879*	1,364	822	339*
VACANT HOUSING UNITS	410	46	185	52	49*	45	15	18*
TOTAL 1 UNIT STRUCTURES	3,174	837	887	410	291*	440	183	123*
HOUSING UNITS WITH-								
1.01 TO 1.50 PERSONS/ROOM	757	255	121	101	80*	88	54	57*
1.51 OR MORE PERSONS/ROOM	114	26	16	21	9*	20	14	8*
UNITS WITH TELEPHONE AVAILABLE	12,820	2,812	2,869	2,134	1,253*	2,060	1,256	432*
UNITS WITH COMPLETE KITCHEN	14,031	2,958	3,204	2,308	1,432*	2,249	1,342	534*
UNITS WITH COMPLETE PLUMBING	13,640	2,927	3,101	2,239	1,390*	2,171	1,298	510*
RENTAL CONTRACTS FOR RENTER-OCCUPIED UNITS								
LESS THAN $60	1,089	271	138	146	120*	157	131	126*
$ 60 TO $ 79	2,104	392	343	383	263*	388	215	119*
$ 80 TO $ 99	2,508	474	568	408	250*	493	266	49*
$100 TO $119	1,029	193	208	177	123*	186	119	23*
$120 TO $149	546	138	129	81	58*	78	59	3*
$150 TO $199	324	134	108	18	23*	26	14	1*
$200 TO $299	20	3	5	2	10*	0	0	0*
$300 OR MORE	0	0	0	0	0*	0	0	0*
NO CASH RENT	190	24	37	29	30*	36	17	16*
TOTAL REPORTED	7,620	1,605	1,499	1,215	847*	1,328	804	321*
VALUE OF OWNER-OCCUPIED UNITS								
LESS THAN $5,000	13	1	4	1	2*	4	0	1*
$ 5,000 TO $ 9,999	90	14	18	9	19*	12	3	14*
$10,000 TO $14,999	316	60	69	36	42*	72	16	20*
$15,000 TO $19,999	855	189	295	107	74*	126	41	19*
$20,000 TO $24,999	843	281	263	93	36*	98	56	16*
$25,000 TO $34,999	499	178	150	69	15*	45	35	7*
$35,000 TO $49,999	63	27	7	7	14*	7	1	0*
$50,000 OR MORE	3	1	0	1	1*	0	0	0*
TOTAL REPORTING	2,682	751	806	323	203*	364	152	77*

RESEARCH DEPARTMENT
14 SOMERSET STREET, BOSTON

EVERETT CITY

POPULATION BY AGE, RACE AND SEX	AREA TOTAL	TRACT 3421	TRACT 3422	TRACT 3423	TRACT 3424	TRACT 3425	TRACT 3426	TRACT 3427
WHITE TOTAL	41,860	9,484	9,007	6,969	4,299	6,585	3,865	1,650*
MALE								
4 OR UNDER	1,744	413*	337*	317*	177*	243*	162*	96*
5 TO 14	3,608	923*	721*	597*	351*	544*	317*	157*
15 TO 24	3,280	688*	765*	540*	353*	525*	251*	159*
25 TO 34	2,461	525*	572*	418*	227*	396*	240*	86*
35 TO 54	4,494	1,053*	947*	770*	468*	699*	390*	172*
55 TO 64	2,122	427*	472*	331*	241*	358*	217*	78*
65 AND OVER	2,121	430*	452*	376*	251*	315*	244*	56*
FEMALE								
4 OR UNDER	1,734	419*	353*	290*	169*	272*	159*	72*
5 TO 14	3,383	839*	694*	550*	334*	506*	309*	152*
15 TO 24	3,586	811*	789*	600*	356*	579*	306*	148*
25 TO 34	2,338	548*	494*	376*	210*	373*	242*	98*
35 TO 54	5,109	1,189*	1,094*	873*	520*	803*	429*	203*
55 TO 64	2,730	534*	602*	463*	277*	466*	293*	97*
65 AND OVER	3,150	692*	717*	474*	371*	513*	307*	78*
BLACK TOTAL	551	63	142	107	74	94	34	37*
MALE								
4 OR UNDER	27	3*	11	2*	4	1	1	5*
5 TO 14	44	4*	12	10*	6	9	2	1*
15 TO 24	35	8*	5	5*	4	5	4	4*
25 TO 34	32	6*	10	4*	3	5	1	3*
35 TO 54	63	3*	15	14*	12	12	1	5*
55 TO 64	36	4*	11	5*	4	8	4	0*
65 AND OVER	32	4*	9	10*	2	5	0	1*
FEMALE								
4 OR UNDER	15	0*	5	0*	5	3	1	1*
5 TO 14	37	4*	10	7*	4	7	0	5*
15 TO 24	46	6*	11	5*	5	9	8	2*
25 TO 34	28	2*	8	3*	4	4	2	5*
35 TO 54	67	8*	12	18*	7	14	4	4*
55 TO 64	43	5*	11	10*	7	5	4	1*
65 AND OVER	46	4*	12	13*	7	7	2	0*
OTHER RACES TOTAL	74	5	42	5	6	7	7	2*
MALE								
4 OR UNDER	2	0*	1*	0*	0*	0*	0*	0*
5 TO 14	11	0*	7*	0*	0*	0*	2*	0*
15 TO 24	6	0*	5*	0*	0*	0*	0*	0*
25 TO 34	6	0*	3*	0*	0*	0*	0*	0*
35 TO 54	10	0*	5*	0*	0*	0*	1*	0*
55 TO 64	2	0*	0*	0*	0*	0*	0*	0*
65 AND OVER	3	0*	1*	0*	0*	0*	0*	0*
FEMALE								
4 OR UNDER	3	0*	3*	0*	0*	0*	0*	0*
5 TO 14	4	0*	1*	0*	0*	0*	2*	0*
15 TO 24	7	0*	4*	0*	0*	0*	0*	0*
25 TO 34	7	0*	3*	0*	0*	0*	1*	0*
35 TO 54	6	0*	4*	0*	0*	0*	0*	0*
55 TO 64	2	0*	0*	0*	0*	0*	0*	0*
65 AND OVER	5	0*	3*	0*	0*	0*	0*	0*

CITY OR TOWN: ' EVERETT

1970 CENSUS OF POPULATION AND HOUSING FOURTH-COUNT SUMMARY DATA

UNITED COMMUNITY SERVICES
RESEARCH DEPARTMENT
14 SOMERSET ST, BOSTON

TOTAL POPULATION SOCIAL AND ECON CHAR	TRACT 3421	TRACT 3422	TRACT 3423	TRACT 3424	TRACT 3425	TRACT 3426	TRACT 3427	TOTAL EVERETT
TOTAL FAMILY INCOME								
UNDER $2999	157	201	102	123	144	89	20	836
$3000-$5999	272	295	247	149	232	140	86	1421
$6000-$8999	534	527	347	263	398	252	94	2415
$9000-$11999	628	557	556	295	420	282	108	2846
$12000-$14999	436	439	342	142	269	142	78	1848
$15000-$24999	399	479	311	148	274	171	43	1825
$25000 AND OVER	57	74	17	21	51	29		249
MEDIAN FAMILY INCOME	$10,326	$10,366	$10,386	$9,369	$9,857	$9,777	$9,391	$10,086
OCCUPATION 14YR OLDS+								
PROFESSIONAL,TECH	476	433	332	129	282	135	34	1821
MANAGERS,ADMINISTRS	226	220	103	96	153	82	13	893
SALES	179	211	193	93	156	162	32	1026
CLERICAL	991	1073	753	347	819	413	133	4529
CRAFTSMEN,FOREMEN	596	613	495	231	380	283	91	2689
OPERATIVES,EX TRANS	483	491	541	376	452	251	108	2702
TRANSPORT EQUIP OPS	136	161	80	46	130	78	58	689
LABORERS,EX FARM	176	149	103	107	146	30	75	786
SERVICE,EX PRIV HH	412	506	358	240	285	181	45	2027
PRIVATE HH WKRS	5	10	6	10	8		10	49
FARM WORKERS		11			7			18
NOT REPORTED	151	257	129	116	127	34	19	833
YRS SCHOOL COMPLETED								
NONE-8 YRS	1169	1231	1247	1081	1098	642	340	6808
1-3 YRS HIGH SCH	1531	1415	1075	589	940	544	246	6340
HIGH SCHOOL GRAD	2104	2121	1482	740	1537	956	219	9159
1-3 YRS COLLEGE	391	374	174	125	223	152	33	1472
COL GRAD OR MORE	243	330	181	78	198	125	26	1181
TRANSPORTATN TO WORK								
PRIVATE CAR,DRIVER	2034	2125	1451	793	1507	897	216	9023
PRIVATE CAR,PASSGR	382	351	376	300	238	232	61	1940
BUS,STREETCAR	568	597	509	229	337	220	83	2543
SUBWAY, ELEVATED	431	521	349	191	404	125	107	2128
RAILROAD		6			12	6		24
WALK	269	220	239	275	319	110	107	1539
OTHER	86	130	49	22	51	54	13	405

CITY OR TOWN: EVERETT

1970 CENSUS OF POPULATION AND HOUSING FOURTH-COUNT SUMMARY DATA

UNITED COMMUNITY SERVICES
RESEARCH DEPARTMENT
14 SOMERSET ST, BOSTON

TOTAL POPULATION SOCIAL AND ECON CHAR	TRACT 3421	TRACT 3422	TRACT 3423	TRACT 3424	TRACT 3425	TRACT 3426	TRACT 3427	TOTAL EVERETT
COUNTRY OF ORIGIN								
UNITED KINGDOM	249	226	93	77	76	109	57	887
EIRE	433	482	324	107	383	153	49	1931
SCANDINAVIA	95	138	69	42	24	31	12	411
GREECE	34	53	77	7	57			228
ITALY	1379	1751	1845	1554	1283	667	448	8927
FRANCE	8			17	23	14	8	70
GERMANY	17	43	57	20	29	5		171
EASTERN EUROPEAN	116	61	63	48	58	148	26	520
OTHER EUROPEAN	87	68	27	12	44	19		257
USSR	185	70	99	30	32	502		918
CHINA								
OTHER ASIAN	14	60	34	6	7	28		149
CANADA	1112	1088	626	279	881	262	83	4331
ALL OTHERS	68	33	137	91	114	62	29	534
RESIDENCE 65 5YRS+								
SAME HOUSE AS 70	5425	5535	4377	2454	4120	2304	1095	25310
DIFFERENT HSE, US:								
SAME COUNTY	2226	2048	1406	1030	1368	572	375	9025
DIFFERENT COUNTY:								
SAME STATE	704	468	305	205	357	462	88	2589
DIFFERENT STATE:								
NORTHEAST	51	89	58	11	25	54		288
NORTH CENTRAL	6	20	6	8	5	17		62
SOUTH	11	11	13	6	57	5		103
WEST	7		6			14		27
ABROAD IN SERVICE	8	11	6	5	6			36
ABROAD NOT IN SERV	24	117	121	136	86	21	6	511
MOVED, PREV RES NR	251	191	170	166	147	55	39	1019
YR MOVED IN PRES QRTS								
1969-1970	1074	1538	1017	680	992	563	230	6094
1968	1125	701	530	451	333	371	192	3703
1967	957	619	516	437	533	261	82	3405
1965-1966	1196	965	666	324	1001	296	209	4657
1960-1964	1807	1585	1067	791	1001	651	183	7085
1950-1959	1767	1581	1437	642	981	718	317	7443
1949 OR EARLIER	965	1476	1208	589	1117	649	209	6212
ALWAYS LVD PRES QT	676	726	640	466	728	337	328	3901

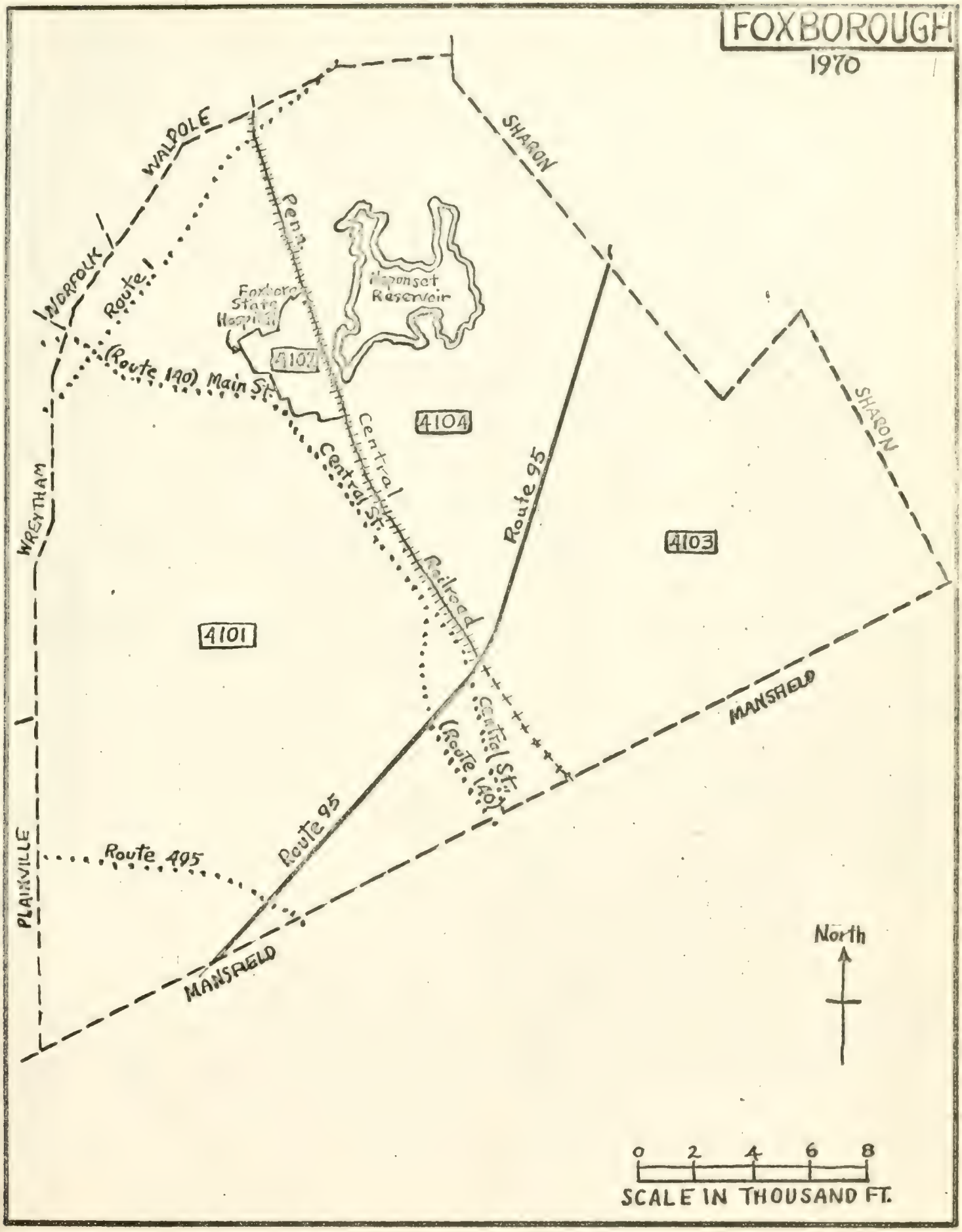
FOXBOROUGH
1970
WALPOLE
SHARON
NORFOLK
Route 1
Penn.
Foxboro State Hospital
Massapoisett Reservoir
4102
(Route 140) Main St.
4104
Central
Central St.
Railroad
Route 95
SHARON
WREYTHAM
4103
4101
MANSFIELD
Central St.
(Route 140)
Route 95
Route 495
PLAINVILLE
MANSFIELD
North
0 2 4 6 8
SCALE IN THOUSAND FT.

1970 CENSUS OF POPULATION AND HOUSING FIRST-COUNT SUMMARY DATA (COMPLETE COUNT)

UNITED COMMUNITY SERVICES
RESEARCH DEPARTMENT
14 SOMERSET STREET, BOSTON

FOXBOROUGH TOWN

POPULATION CHARACTERISTICS	AREA TOTAL	TRACT 4101	TRACT 4102	TRACT 4103	TRACT 4104
COUNT OF ALL PERSONS	14,218	5,431	875	3,370	4,542
COUNT OF ALL MALES	6,894	2,586	374	1,667	2,267
COUNT OF ALL FEMALES	7,324	2,845	501	1,703	2,275
WHITE	14,106	5,397	830	3,362	4,517
BLACK	42	11	26	0	5
INDIAN	4	1	0	1	2
OTHER SPECIFIED RACES	42	15	5	5	17
REPORTED OTHER RACES	24	7	14	2	1
PERSONS AGE 5 AND UNDER	1,884	699	4	583	598
PERSONS AGE 6 TO 20	3,957	1,467	19	1,112	1,359
PERSONS AGE 21 TO 64	7,203	2,675	641	1,553	2,334
PERSONS AGE 65 AND OVER	1,174	590	211	122	251
COUNT OF ALL MARRIED COUPLES	3,124	1,241	71	722	1,090
HOUSING UNIT CHARACTERISTICS					
TOTAL HOUSING UNITS	3,881	1,687	13	850	1,331
HOUSING UNITS OWNER OCCUPIED	2,689	1,078	1	746	864
HOUSING UNITS RENTER OCCUPIED	1,092	555	12	78	447
VACANT HOUSING UNITS	100	54	0	26	20
TOTAL 1 UNIT STRUCTURES	2,689	1,012	7	786	884
HOUSING UNITS WITH-					
1.01 TO 1.50 PERSONS/ROOM	205	83	1	60	61
1.51 OR MORE PERSONS/ROOM	31	14	0	7	10
UNITS WITH TELEPHONE AVAILABLE	3,634	1,547	13	810	1,264
UNITS WITH COMPLETE KITCHEN	3,853	1,669	12	847	1,325
UNITS WITH COMPLETE PLUMBING	3,824	1,656	13	843	1,312
RENTAL CONTRACTS FOR RENTER-OCCUPIED UNITS					
LESS THAN $60	35	19	8	1	7
$ 60 TO $ 79	121	94	0	8	19
$ 80 TO $ 99	136	85	0	18	33
$100 TO $119	150	100	0	8	42
$120 TO $149	218	94	0	12	112
$150 TO $199	275	72	0	10	193
$200 TO $299	94	62	0	8	24
$300 OR MORE	0	0	0	0	0
NO CASH RENT	49	26	0	9	14
TOTAL REPORTED	1,029	526	8	65	430
VALUE OF OWNER-OCCUPIED UNITS					
LESS THAN $5,000	10	3	0*	4	3
$ 5,000 TO $ 9,999	64	22	0*	26	16
$10,000 TO $14,999	312	120	0*	101	91
$15,000 TO $19,999	734	260	0*	208	266
$20,000 TO $24,999	605	198	0*	179	227
$25,000 TO $34,999	538	215	0*	169	154
$35,000 TO $49,999	105	47	0*	18	40
$50,000 OR MORE	13	10	0*	1	2
TOTAL REPORTING	2,381	875	0*	706	799

1970 CENSUS OF POPULATION AND HOUSING FIRST-COUNT SUMMARY DATA (COMPLETE COUNT)

UNITED COMMUNITY SERVICES
RESEARCH DEPARTMENT
14 SOMERSET STREET, BOSTON

FOXBOROUGH TOWN

POPULATION BY AGE, RACE AND SEX	AREA TOTAL	TRACT 4101	TRACT 4102	TRACT 4103	TRACT 4104
WHITE TOTAL	14,106	5,397	330	3,362	4,517
MALE					
4 OR UNDER	802	284*	2	254*	263*
5 TO 14	1,566	567*	3	465*	531*
15 TO 24	873	338*	19	182*	335*
25 TO 34	1,079	413*	49	250*	368*
35 TO 54	1,576	561*	121	388*	507*
55 TO 64	503	193*	97	72*	143*
65 AND OVER	448	216*	68	53*	111*
FEMALE					
4 OR UNDER	751	297*	1	225*	228*
5 TO 14	1,557	565*	3	468*	521*
15 TO 24	1,022	421*	21	198*	383*
25 TO 34	1,082	374*	43	323*	342*
35 TO 54	1,558	577*	137	348*	498*
55 TO 64	579	223*	135	70*	152*
65 AND OVER	710	371*	131	69*	139*
BLACK TOTAL	42	11	26	0	5
MALE					
4 OR UNDER	1	1*	0	0	0
5 TO 14	2	1*	0	0	1
15 TO 24	2	0*	2	0	0
25 TO 34	1	0*	1	0	0
35 TO 54	4	1*	2	0	1
55 TO 64	6	2*	3	0	0
65 AND OVER	3	0*	3	0	0
FEMALE					
4 OR UNDER	1	0*	0	0	1
5 TO 14	1	0*	0	0	1
15 TO 24	0	0*	0	0	0
25 TO 34	5	1*	3	0	1
35 TO 54	6	0*	6	0	0
55 TO 64	6	2*	4	0	0
65 AND OVER	4	2*	2	0	0
OTHER RACES TOTAL	70	23	19	8	20
MALE					
4 OR UNDER	6	2*	0	1*	2*
5 TO 14	2	1*	0	1*	0*
15 TO 24	3	0*	0	0*	2*
25 TO 34	6	2*	0	0*	3*
35 TO 54	6	2*	2	1*	0*
55 TO 64	3	1*	1	0*	0*
65 AND OVER	2	1*	1	0*	0*
FEMALE					
4 OR UNDER	2	2*	0	0*	0*
5 TO 14	7	4*	0	1*	2*
15 TO 24	4	1*	0	0*	2*
25 TO 34	5	2*	0	0*	3*
35 TO 54	12	3*	6	0*	1*
55 TO 64	5	0*	3	1*	0*
65 AND OVER	7	0*	6	0*	1*

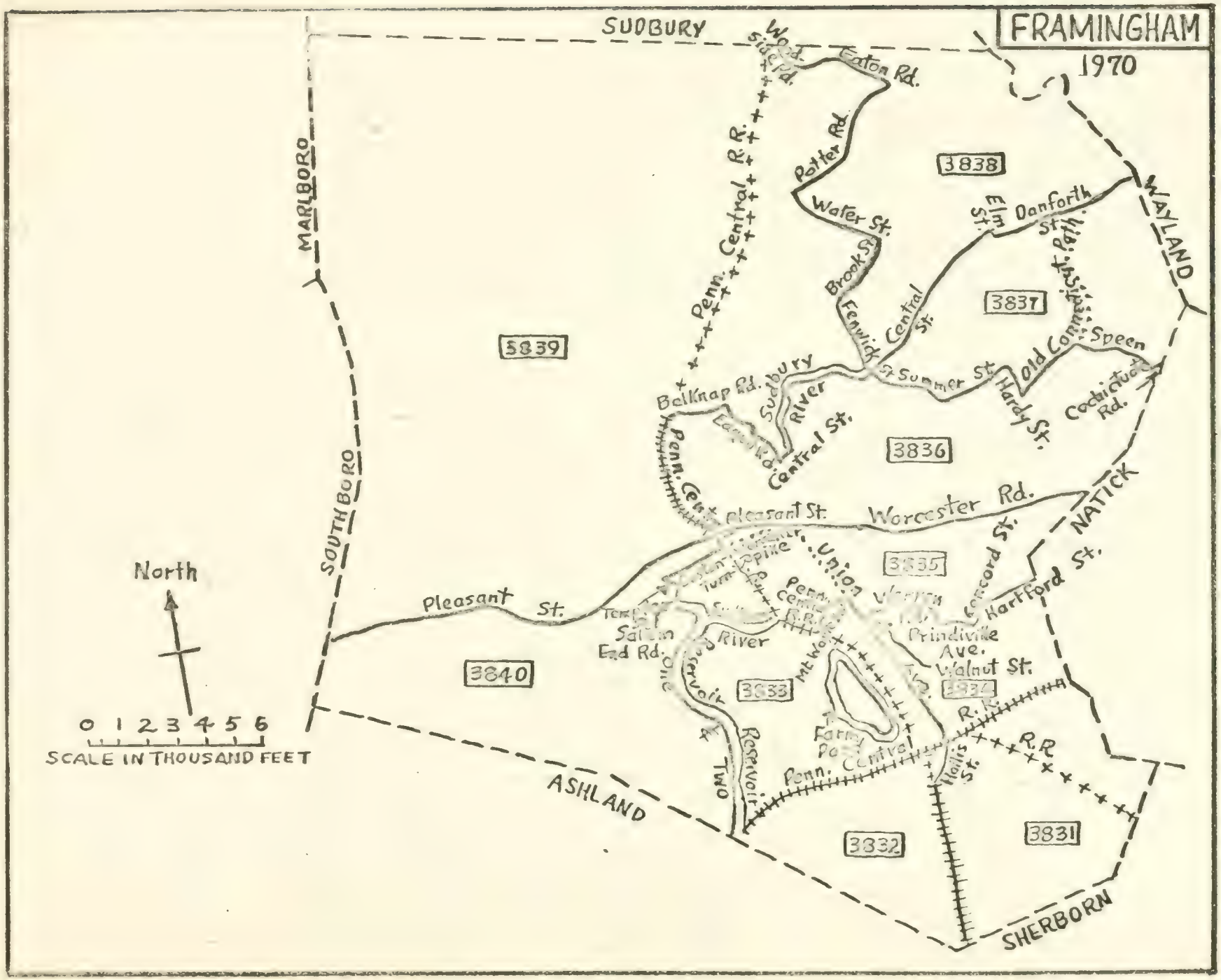
FRAMINGHAM
1970
SUDBURY
WAYLAND
MARLBORO
SOUTHBORO
NATICK
ASHLAND
SHERBORN
North
0 1 2 3 4 5 6
SCALE IN THOUSAND FEET
3838
3837
3839
3836
3835
3840
3833
3834
3832
3831
Wood Side Rd.
Eaton Rd.
Potter Rd.
Water St.
Brook St.
Fenwick St.
Central St.
Elm St.
Danforth St.
Hill St.
Speen St.
Old Connecticut Path
Summer St.
Hardy St.
Cochituate Rd.
Penn. Central R.R.
Belknap Rd.
Sudbury River
Central St.
Pleasant St.
Worcester Rd.
Union St.
Concord St.
Hartford St.
Prindiville Ave.
Walnut St.
Salem End Rd.
Mt. Wolf
Farm Pond
Reservoir
Two Mile
Hollis St.

1970 CENSUS OF POPULATION AND HOUSING FIRST-COUNT SUMMARY DATA (COMPLETE COUNT)

UNITED COMMUNITY SERVICES
RESEARCH DEPARTMENT
14 SOMERSET STREET, BOSTON

FRAMINGHAM TOWN

POPULATION CHARACTERISTICS	AREA TOTAL	TRACT 3831	TRACT 3832	TRACT 3833	TRACT 3834	TRACT 3835	TRACT 3836	TRACT 3837	TRACT 3838	TRACT 3839	TRACT 3840
COUNT OF ALL PERSONS	64,048	5,584	5,966	3,359	5,807	6,944	5,985	8,136	5,332	13,807	3,128
COUNT OF ALL MALES	30,174	2,591*	2,832*	1,479*	2,572*	2,833	2,880	4,035	2,644	6,744	1,562
COUNT OF ALL FEMALES	33,874	2,992*	3,133*	1,879*	3,231*	4,111	3,105	4,101	2,688	7,063	1,566
WHITE	62,986	5,417*	5,881*	3,313*	5,687*	6,803	5,899	8,053	5,263	13,579	3,084
BLACK	676	106*	61*	18*	97*	124	32	31	52	133	22
INDIAN	47	25*	6*	2*	3*	2	5	3	0	1	0
OTHER SPECIFIED RACES	232	14*	8*	7*	8*	12	45	41	17	68	12
REPORTED OTHER RACES	107	21*	9*	18*	8*	3	4	8	0	26	10
PERSONS AGE 5 AND UNDER	7,249	831*	671*	223*	527*	566	615	1,023	751	1,672	370
PERSONS AGE 6 TO 20	18,410	1,099*	1,449*	631*	1,343*	2,194	1,737	2,571	1,663	4,823	899
PERSONS AGE 21 TO 64	32,930	3,266*	3,223*	1,478*	3,151*	3,249	3,265	4,191	2,742	6,670	1,690
PERSONS AGE 65 AND OVER	5,459	387*	622*	1,026*	782*	935	368	351	176	642	169
COUNT OF ALL MARRIED COUPLES	14,381	1,284*	1,297*	657*	1,265*	1,430	1,420	1,917	1,252	3,123	736
HOUSING UNIT CHARACTERISTICS											
TOTAL HOUSING UNITS	19,451	2,092	1,977	1,000	2,077	2,235	1,856	2,247	1,466	3,447	1,054
HOUSING UNITS OWNER OCCUPIED	11,244	410*	882*	518*	733*	862	1,243	1,789	1,203	3,083	520
HOUSING UNITS RENTER OCCUPIED	7,747	1,633*	1,016*	445*	1,290*	1,327	582	431	235	326	458
VACANT HOUSING UNITS	460	48*	78*	36*	52*	46	31	27	28	38	76
TOTAL 1 UNIT STRUCTURES	11,542	451*	711*	498*	650*	1,027	1,333	1,829	1,224	3,229	589
HOUSING UNITS WITH-											
1.01 TO 1.50 PERSONS/ROOM	618	67*	110*	21*	61*	78	30	75	65	91	20
1.51 OR MORE PERSONS/ROOM	163	40*	29*	9*	9*	22	17	13	1	15	8
UNITS WITH TELEPHONE AVAILABLE	18,156	1,836*	1,705*	888*	1,903*	2,132	1,793	2,179	1,406	3,376	934
UNITS WITH COMPLETE KITCHEN	19,253	2,077*	1,944*	930*	2,046*	2,212	1,844	2,244	1,461	3,440	1,050
UNITS WITH COMPLETE PLUMBING	18,992	2,048*	1,899*	916*	2,016*	2,194	1,794	2,210	1,448	3,422	1,040
RENTAL CONTRACTS FOR RENTER-OCCUPIED UNITS											
LESS THAN $60	596	91*	58*	75*	71*	250	20	12	6*	6*	6*
$ 60 TO $ 79	614	108*	110*	68*	84*	194	11	20	13*	5*	0*
$ 80 TO $ 99	878	208*	201*	102*	201*	104	12	28	17*	2*	3*
$100 TO $119	1,119	437*	182*	84*	208*	105	27	37	21*	13*	5*
$120 TO $149	1,316	367*	162*	73*	297*	251	68	33	26*	23*	13*
$150 TO $199	2,295	325*	227*	19*	373*	294	385	225	121*	48*	274*
$200 TO $299	636	44*	44*	17*	32*	105	37	67	17*	164*	107*
$300 OR MORE	75	0*	0*	0*	0*	4	3	2	1*	27*	37*
NO CASH RENT	144	23*	32*	6*	19*	17	13	7	7*	14*	4*
TOTAL REPORTED	7,529	1,580*	984*	438*	1,266*	1,307	563	424	222*	288*	445*
VALUE OF OWNER-OCCUPIED UNITS											
LESS THAN $5,000	8	1*	1*	2*	2*	0	0	1	0	1	0
$ 5,000 TO $ 9,999	61	5*	17*	11*	10*	4	2	5	2	5	0
$10,000 TO $14,999	416	61*	112*	16*	50*	42	26	50	26	31	1
$15,000 TO $19,999	1,778	135*	249*	58*	186*	148	176	306	206	298	16
$20,000 TO $24,999	2,650	50*	140*	161*	166*	214	341	572	361	628	17
$25,000 TO $34,999	3,404	13*	76*	161*	89*	218	483	653	423	1,189	99
$35,000 TO $49,999	1,556	2*	5*	33*	21*	128	145	128	143	726	225
$50,000 OR MORE	387	0*	1*	8*	4*	21	34	17	6	153	143
TOTAL REPORTING	10,260	267*	601*	450*	528*	775	1,207	1,732	1,167	3,031	501

1970 CENSUS OF POPULATION AND HOUSING FIRST-COUNT SUMMARY DATA (COMPLETE COUNT)

UNITED COMMUNITY SERVICES
RESEARCH DEPARTMENT
14 SOMERSET STREET, BOSTON

FRAMINGHAM TOWN

POPULATION BY AGE, RACE AND SEX	AREA TOTAL	TRACT 3831	TRACT 3832	TRACT 3833	TRACT 3834	TRACT 3835	TRACT 3836	TRACT 3837	TRACT 3838	TRACT 3839	TRACT 3840
WHITE TOTAL	62,986	5,417*	5,881*	3,313*	5,687*	6,803	5,899	8,053	5,263	13,579	3,084
MALE											
4 OR UNDER	2,968	355*	284*	100*	231*	237*	224	417*	319*	662*	140*
5 TO 14	6,600	352*	515*	228*	378*	532*	648	1,009*	678*	1,903*	360*
15 TO 24	4,571	527*	520*	192*	458*	484*	420	575*	345*	834*	220*
25 TO 34	4,294	573*	407*	145*	398*	381*	417	551*	403*	785*	240*
35 TO 54	7,375	397*	603*	360*	532*	594*	797	1,079*	677*	1,926*	417*
55 TO 64	2,039	168*	258*	131*	254*	256*	207	223*	140*	311*	92*
65 AND OVER	1,842	153*	209*	310*	272*	287*	128	146*	58*	210*	73*
FEMALE											
4 OR UNDER	2,920	359*	289*	89*	221*	221*	259	399*	280*	658*	148*
5 TO 14	6,311	344*	438*	198*	394*	460*	637	946*	634*	1,923*	340*
15 TO 24	6,056	763*	578*	189*	669*	1,405*	468	617*	350*	789*	229*
25 TO 34	4,495	469*	387*	140*	356*	341*	436	625*	468*	1,014*	267*
35 TO 54	7,491	486*	690*	364*	623*	641*	806	1,035*	668*	1,821*	364*
55 TO 64	2,462	247*	305*	168*	406*	334*	216	233*	132*	319*	102*
65 AND OVER	3,562	228*	409*	712*	502*	634*	236	202*	117*	429*	96*
BLACK TOTAL	676	106*	61*	18*	97*	124	32	31	52	133	22
MALE											
4 OR UNDER	25	4*	3*	0*	2*	3	1	3*	2*	6*	1*
5 TO 14	78	9*	5*	0*	10*	13	4	1*	5*	29*	1*
15 TO 24	37	6*	5*	0*	7*	9	0	0*	2*	6*	0*
25 TO 34	54	10*	5*	0*	5*	6	4	2*	6*	8*	5*
35 TO 54	80	3*	5*	1*	14*	17	7	4*	4*	20*	2*
55 TO 64	13	2*	1*	0*	2*	5	0	0*	0*	1*	1*
65 AND OVER	12	1*	2*	0*	1*	5	0	0*	0*	2*	0*
FEMALE											
4 OR UNDER	39	5*	5*	1*	4*	8	3	4*	4*	2*	1*
5 TO 14	81	8*	6*	1*	9*	13	5	5*	9*	18*	4*
15 TO 24	58	18*	7*	0*	11*	8	0	1*	4*	7*	1*
25 TO 34	69	18*	4*	3*	6*	8	3	5*	6*	11*	3*
35 TO 54	96	17*	7*	3*	17*	15	5	1*	5*	18*	1*
55 TO 64	15	4*	1*	0*	1*	7	0	0*	1*	1*	0*
65 AND OVER	19	1*	1*	1*	5*	7	0	3*	1*	0*	0*
OTHER RACES TOTAL	386	60*	23*	27*	19*	17	54	52	17	95	22
MALE											
4 OR UNDER	17	1*	2*	0*	3*	0*	3	2*	2*	3*	0*
5 TO 14	49	10*	3*	1*	0*	0*	5	7*	0*	14*	6*
15 TO 24	23	3*	3*	4*	2*	0*	3	3*	0*	3*	0*
25 TO 34	28	6*	0*	2*	3*	0*	2	5*	2*	4*	1*
35 TO 54	55	7*	2*	3*	0*	3*	7	8*	1*	17*	2*
55 TO 64	3	1*	0*	0*	0*	0*	1	0*	0*	0*	1*
65 AND OVER	11	3*	0*	2*	0*	1*	2	0*	0*	0*	0*
FEMALE											
4 OR UNDER	21	3*	0*	0*	1*	2*	4	3*	2*	5*	0*
5 TO 14	48	7*	0*	2*	0*	0*	6	10*	1*	22*	0*
15 TO 24	23	1*	2*	4*	2*	2*	4	2*	0*	4*	1*
25 TO 34	50	6*	0*	1*	1*	1*	10	7*	3*	9*	6*
35 TO 54	40	6*	3*	2*	1*	2*	3	3*	3*	11*	3*
55 TO 64	5	1*	0*	0*	0*	1*	2	0*	0*	1*	0*
65 AND OVER	13	1*	1*	1*	2*	1*	2	0*	0*	1*	0*

CITY OR TOWN: FRAMINGHAM

1970 CENSUS OF POPULATION AND HOUSING FOURTH-COUNT SUMMARY DATA

UNITED COMMUNITY SERVICES
RESEARCH DEPARTMENT
14 SOMERSET ST, BOSTON

TOTAL POPULATION SOCIAL AND ECON CHAR	TRACT 3831	TRACT 3832	TRACT 3833	TRACT 3834	TRACT 3835	TRACT 3836	TRACT 3837	TRACT 3838
TOTAL FAMILY INCOME								
UNDER $2999	95	104	11	117	93	23	47	22
$3000-$5999	269	241	60	202	190	89	123	29
$6000-$8999	420	362	84	256	251	128	178	160
$9000-$11999	382	371	133	295	279	241	398	261
$12000-$14999	223	217	108	278	290	257	448	274
$15000-$24999	148	245	227	273	456	587	743	488
$25000 AND OVER	29	11	32	56	66	184	145	80
MEDIAN FAMILY INCOME	$8,994	$9,539	$13,095	$10,514	$11,994	$15,280	$13,974	$14,025
OCCUPATION 14YR OLDS+								
PROFESSIONAL,TECH	464	335	290	560	575	684	889	677
MANAGERS,ADMINISTRS	167	110	58	187	312	470	385	215
SALES	175	176	132	249	353	353	467	264
CLERICAL	478	393	292	557	598	469	666	445
CRAFTSMEN,FOREMEN	234	344	145	269	236	170	274	222
OPERATIVES,EX TRANS	291	572	84	327	207	107	158	100
TRANSPORT EQUIP OPS	138	55	24	49	55	18	74	36
LABORERS,EX FARM	84	133	32	60	76	87	66	28
SERVICE,EX PRIV HH	330	476	146	448	386	292	311	157
PRIVATE HH WKRS	5	17	3	23	15	10	13	4
FARM WORKERS	6			6		17	5	
NOT REPORTED	201	207	153	207	144	81	117	92
YRS SCHOOL COMPLETED								
NONE-8 YRS	532	937	321	562	500	280	357	139
1-3 YRS HIGH SCH	607	836	549	794	587	319	462	302
HIGH SCHOOL GRAD	1019	1023	851	1244	1354	997	1578	1100
1-3 YRS COLLEGE	303	244	330	372	448	739	691	519
COL GRAD OR MORE	321	250	298	446	671	947	1033	661
TRANSPORTATN TO WORK								
PRIVATE CAR,DRIVER	2034	1805	851	1879	1836	2103	2541	1635
PRIVATE CAR,PASSGR	284	287	139	397	411	329	496	250
BUS,STREETCAR	47	103	33	134	84	118	118	59
SUBWAY, ELEVATED		9					14	6
RAILROAD		5	6	24	9	11	22	
WALK	157	360	201	368	325	126	65	68
OTHER	75	230	77	93	212	102	108	72

121

CITY OR TOWN: FRAMINGHAM

1970 CENSUS OF POPULATION AND HOUSING FOURTH-COUNT SUMMARY DATA

UNITED COMMUNITY SERVICES
RESEARCH DEPARTMENT
14 SOMERSET ST, BOSTON

TOTAL POPULATION SOCIAL AND ECON CHAR	TRACT 3839	TRACT 3840						TOTAL FRAMINGHAM
TOTAL FAMILY INCOME								
UNDER $2999	87	5						604
$3000-$5999	101	28						1332
$6000-$8999	164	77						2080
$9000-$11999	442	57						2859
$12000-$14999	628	102						2825
$15000-$24999	1447	284						4898
$25000 AND OVER	415	187						1205
MEDIAN FAMILY INCOME	$16,520	$18,550						$13,089
OCCUPATION 14YR OLDS+								
PROFESSIONAL,TECH	1583	353						6410
MANAGERS,ADMINISTRS	768	195						2867
SALES	641	159						2969
CLERICAL	933	208						5039
CRAFTSMEN,FOREMEN	445	55						2394
OPERATIVES,EX TRANS	171	17						2034
TRANSPORT EQUIP OPS	60	14						523
LABORERS,EX FARM	107	5						678
SERVICE,EX PRIV HH	385	63						2994
PRIVATE HH WKRS	35	17						142
FARM WORKERS	7							41
NOT REPORTED	194	140						1536
YRS SCHOOL COMPLETED								
NONE-8 YRS	289	104						4021
1-3 YRS HIGH SCH	543	168						5166
HIGH SCHOOL GRAD	2436	421						12023
1-3 YRS COLLEGE	1310	371						5327
COL GRAD OR MORE	2430	559						7616
TRANSPORTATN TO WORK								
PRIVATE CAR,DRIVER	4244	952						13880
PRIVATE CAR,PASSGR	453	93						3139
BUS,STREETCAR	121	23						840
SUBWAY, ELEVATED								29
RAILROAD	19	15						111
WALK	166	52						1888
OTHER	229	96						1294

CITY OR TOWN: FRAMINGHAM

1970 CENSUS OF POPULATION AND HOUSING FOURTH-COUNT SUMMARY DATA

UNITED COMMUNITY SERVICES
RESEARCH DEPARTMENT
14 SOMERSET ST, BOSTON

TOTAL POPULATION SOCIAL AND ECON CHAR	TRACT 3831	TRACT 3832	TRACT 3833	TRACT 3834	TRACT 3835	TRACT 3836	TRACT 3837	TRACT 3838
COUNTRY OF ORIGIN								
UNITED KINGDOM	152	66	31	104	150	89	120	137
EIRE	82	149	114	302	326	226	162	92
SCANDINAVIA	35	15	19	9	48	44	50	42
GREECE	11	7	22	11	32	19	19	24
ITALY	288	1321	182	548	290	208	370	163
FRANCE	9		7			9	20	8
GERMANY	30	21	19	64	41	82	51	128
EASTERN EUROPEAN	115	64	65	83	122	244	318	182
OTHER EUROPEAN	246	92	34	59	65	134	61	44
USSR	141	4	8	93	124	348	320	154
CHINA			17			8	7	63
OTHER ASIAN	29	15	16		42	21	34	
CANADA	378	312	249	424	511	370	473	488
ALL OTHERS	57	360	30	55	228	37	103	104
RESIDENCE 65 5YRS+								
SAME HOUSE AS 70	1749	3153	1775	2827	2975	3049	4467	2546
DIFFERENT HSE, US:								
SAME COUNTY	1508	921	601	1200	1180	1011	1212	736
DIFFERENT COUNTY:								
SAME STATE	593	288	160	439	956	539	591	461
DIFFERENT STATE:								
NORTHEAST	135	182	123	270	261	448	431	445
NORTH CENTRAL	71	29	23	37	122	18	104	75
SOUTH	108	40	71	145	71	143	105	150
WEST	106	36	23	25	28	45	15	82
ABROAD IN SERVICE	21	9	8	30	34	11		25
ABROAD NOT IN SERV	145	232	15	95	82	48	21	141
MOVED, PREV RES NR	381	502	372	283	775	183	369	68
YR MOVED IN PRES CRTS								
1969-1970	1890	1422	767	1337	1935	1021	1230	973
1968	836	577	266	770	695	673	770	600
1967	669	371	172	368	628	433	769	557
1965-1966	465	558	524	573	763	891	992	627
1960-1964	443	728	672	835	1211	1067	1680	1042
1950-1959	480	911	591	843	954	1322	1826	1242
1949 OR EARLIER	355	778	227	685	389	244	298	83
ALWAYS LVD PRES CT	395	621	140	396	369	334	571	208

CITY OR TOWN: FRAMINGHAM

1970 CENSUS OF POPULATION AND HOUSING FOURTH-COUNT SUMMARY DATA

UNITED COMMUNITY SERVICES
RESEARCH DEPARTMENT
14 SOMERSET ST, BOSTON

TOTAL POPULATION SOCIAL AND ECON CHAR	TRACT 3839	TRACT 3840						TOTAL FRAMINGHAM
COUNTRY OF ORIGIN								
UNITED KINGDOM	410	86						1345
EIRE	290	22						1765
SCANDINAVIA	140	56						458
GREECE	15	14						174
ITALY	416	133						3919
FRANCE	21							74
GERMANY	139							575
EASTERN EUROPEAN	311	118						1622
OTHER EUROPEAN	100	36						871
USSR	550	192						1934
CHINA	45							140
OTHER ASIAN	78	74						309
CANADA	863	104						4172
ALL OTHERS	133	34						1141
RESIDENCE 65 5YRS+								
SAME HOUSE AS 70	6768	611						29920
DIFFERENT HSE, US:								
SAME COUNTY	2099	1052						11520
DIFFERENT COUNTY:								
SAME STATE	745	342						5114
DIFFERENT STATE:								
NORTHEAST	1312	375						3982
NORTH CENTRAL	341	135						955
SOUTH	328	138						1299
WEST	141							501
ABROAD IN SERVICE	14							152
ABROAD NOT IN SERV	194	77						1050
MOVED,PREV RES NR	529	156						3618
YR MOVED IN PRES QRTS								
1969-1970	2433	1091						14099
1968	1225	706						7118
1967	1320	329						5616
1965-1966	2096	471						7960
1960-1964	3927	271						11876
1950-1959	1788	247						10204
1949 OR EARLIER	308	18						3385
ALWAYS LVD PRES CT	708	48						3790

124

1970 CENSUS OF POPULATION AND HOUSING FIRST-COUNT SUMMARY DATA (COMPLETE COUNT)

UNITED COMMUNITY SERVICES
RESEARCH DEPARTMENT
14 SOMERSET STREET, BOSTON

HAMILTON TOWN

POPULATION CHARACTERISTICS	AREA TOTAL	TRACT 2151
COUNT OF ALL PERSONS	6,373	6,373
COUNT OF ALL MALES	3,096	3,096
COUNT OF ALL FEMALES	3,277	3,277
WHITE	6,348	6,348
BLACK	5	5
INDIAN	1	1
OTHER SPECIFIED RACES	15	15
REPORTED OTHER RACES	4	4
PERSONS AGE 5 AND UNDER	622	622
PERSONS AGE 6 TO 20	2,053	2,053
PERSONS AGE 21 TO 64	3,152	3,152
PERSONS AGE 65 AND OVER	546	546
COUNT OF ALL MARRIED COUPLES	1,476	1,476
HOUSING UNIT CHARACTERISTICS		
TOTAL HOUSING UNITS	1,999	1,999
HOUSING UNITS OWNER OCCUPIED	1,548	1,548
HOUSING UNITS RENTER OCCUPIED	281	281
VACANT HOUSING UNITS	170	170
TOTAL 1 UNIT STRUCTURES	1,674	1,674
HOUSING UNITS WITH-		
1.01 TO 1.50 PERSONS/ROOM	65	65
1.51 OR MORE PERSONS/ROOM	14	14
UNITS WITH TELEPHONE AVAILABLE	1,790	1,790
UNITS WITH COMPLETE KITCHEN	1,854	1,854
UNITS WITH COMPLETE PLUMBING	1,829	1,829
RENTAL CONTRACTS FOR RENTER-OCCUPIED UNITS		
LESS THAN $60	59	59
$ 60 TO $ 79	24	24
$ 80 TO $ 99	36	36
$100 TO $119	24	24
$120 TO $149	33	33
$150 TO $199	29	29
$200 TO $299	5	5
$300 OR MORE	3	3
NO CASH RENT	29	29
TOTAL REPORTED	213	213
VALUE OF OWNER-OCCUPIED UNITS		
LESS THAN $5,000	8	8
$ 5,000 TO $ 9,999	43	43
$10,000 TO $14,999	128	128
$15,000 TO $19,999	271	271
$20,000 TO $24,999	267	267
$25,000 TO $34,999	384	384
$35,000 TO $49,999	250	250
$50,000 OR MORE	55	55
TOTAL REPORTING	1,406	1,406

1970 CENSUS OF POPULATION AND HOUSING FIRST-COUNT SUMMARY DATA (COMPLETE COUNT)

UNITED COMMUNITY SERVICES
RESEARCH DEPARTMENT
14 SOMERSET STREET, BOSTON

HAMILTON TOWN

POPULATION BY AGE, RACE AND SEX	AREA TOTAL	TRACT 2151
WHITE TOTAL	6,348	6,348
MALE		
4 OR UNDER	229	230*
5 TO 14	789	790*
15 TO 24	458	458*
25 TO 34	309	310*
35 TO 54	836	837*
55 TO 64	243	243*
65 AND OVER	219	220*
FEMALE		
4 OR UNDER	239	240*
5 TO 14	743	743*
15 TO 24	458	460*
25 TO 34	368	371*
35 TO 54	877	878*
55 TO 64	256	256*
65 AND OVER	324	324*
BLACK TOTAL	5	5
MALE		
4 OR UNDER	0	0*
5 TO 14	1	0*
15 TO 24	0	0*
25 TO 34	0	0*
35 TO 54	1	0*
55 TO 64	0	0*
65 AND OVER	0	0*
FEMALE		
4 OR UNDER	0	0*
5 TO 14	0	0*
15 TO 24	1	0*
25 TO 34	1	0*
35 TO 54	1	0*
55 TO 64	0	0*
65 AND OVER	0	0*
OTHER RACES TOTAL	20	20
MALE		
4 OR UNDER	2	1*
5 TO 14	0	0*
15 TO 24	3	3*
25 TO 34	2	1*
35 TO 54	1	1*
55 TO 64	0	0*
65 AND OVER	3	2*
FEMALE		
4 OR UNDER	1	0*
5 TO 14	0	0*
15 TO 24	1	0*
25 TO 34	5	3*
35 TO 54	1	1*
55 TO 64	1	1*
65 AND OVER	0	0*

126

CITY OR TOWN: HAMILTON

1970 CENSUS OF POPULATION AND HOUSING FOURTH-COUNT SUMMARY DATA

UNITED COMMUNITY SERVICES
RESEARCH DEPARTMENT
14 SOMERSET ST, BOSTON

TOTAL POPULATION SOCIAL AND ECON CHAR	TRACT 2151							TOTAL HAMILTON
TOTAL FAMILY INCOME								
UNDER $2999	55							55
$3000-$5999	146							146
$6000-$8999	230							230
$9000-$11999	295							295
$12000-$14999	241							241
$15000-$24999	477							477
$25000 AND OVER	136							136
MEDIAN FAMILY INCOME	$12,795							$12,795
OCCUPATION 14YR OLDS+								
PROFESSIONAL,TECH	693							693
MANAGERS,ADMINISTRS	266							266
SALES	183							183
CLERICAL	365							365
CRAFTSMEN,FOREMEN	281							281
OPERATIVES,EX TRANS	128							128
TRANSPORT EQUIP OPS	77							77
LABORERS,EX FARM	91							91
SERVICE,EX PRIV HH	244							244
PRIVATE HH WKRS	72							72
FARM WORKERS	26							26
NOT REPORTED	126							126
YRS SCHOOL COMPLETED								
NONE-8 YRS	215							215
1-3 YRS HIGH SCH	474							474
HIGH SCHOOL GRAD	1415							1415
1-3 YRS COLLEGE	507							507
COL GRAD OR MORE	834							834
TRANSPORTATN TO WORK								
PRIVATE CAR,DRIVER	1833							1833
PRIVATE CAR,PASSGR	335							335
BUS,STREETCAR								
SUBWAY, ELEVATED	7							7
RAILROAD	97							97
WALK	127							127
OTHER	135							135

127

CITY OR TOWN: HAMILTON

1970 CENSUS OF POPULATION AND HOUSING FOURTH-COUNT SUMMARY DATA

UNITED COMMUNITY SERVICES
RESEARCH DEPARTMENT
14 SOMERSET ST, BOSTON

TOTAL POPULATION SOCIAL AND ECON CHAR	TRACT 2151							TOTAL HAMILTON
COUNTRY OF ORIGIN								
UNITED KINGDOM	211							211
EIRE	149							149
SCANDINAVIA	41							41
GREECE	21							21
ITALY	104							104
FRANCE	53							53
GERMANY	54							54
EASTERN EUROPEAN	83							83
OTHER EUROPEAN	7							7
USSR	39							39
CHINA								
OTHER ASIAN	11							11
CANADA	551							551
ALL OTHERS	46							46
RESIDENCE 65 5YRS+								
SAME HOUSE AS 70	3912							3912
DIFFERENT HSE, US:								
SAME COUNTY	856							856
DIFFERENT COUNTY:								
SAME STATE	275							275
DIFFERENT STATE:								
NORTHEAST	339							339
NORTH CENTRAL	128							128
SOUTH	121							121
WEST	64							64
ABROAD IN SERVICE								
ABROAD NOT IN SERV	60							60
MOVED,PREV RES NR	147							147
YR MOVED IN PRES QRTS								
1969-1970	901							901
1968	403							403
1967	302							302
1965-1966	948							948
1960-1964	1403							1403
1950-1959	1581							1581
1949 OR EARLIER	511							511
ALWAYS LVD PRES QT	324							324

1970 CENSUS OF POPULATION AND HOUSING FIRST-COUNT SUMMARY DATA (COMPLETE COUNT)

UNITED COMMUNITY SERVICES
RESEARCH DEPARTMENT
14 SOMERSET STREET, BOSTON

HANOVER TOWN

POPULATION CHARACTERISTICS	AREA TOTAL	TRACT 5031
COUNT OF ALL PERSONS	10,107	10,107
COUNT OF ALL MALES	4,998	4,998
COUNT OF ALL FEMALES	5,109	5,109
WHITE	10,028	10,028
BLACK	64	64
INDIAN	3	3
OTHER SPECIFIED RACES	8	8
REPORTED OTHER RACES	4	4
PERSONS AGE 5 AND UNDER	1,447	1,447
PERSONS AGE 6 TO 20	3,292	3,292
PERSONS AGE 21 TO 64	4,853	4,853
PERSONS AGE 65 AND OVER	515	515
COUNT OF ALL MARRIED COUPLES	2,260	2,260
HOUSING UNIT CHARACTERISTICS		
TOTAL HOUSING UNITS	2,613	2,613
HOUSING UNITS OWNER OCCUPIED	2,322	2,322
HOUSING UNITS RENTER OCCUPIED	236	236
VACANT HOUSING UNITS	55	55
TOTAL 1 UNIT STRUCTURES	2,442	2,442
HOUSING UNITS WITH-		
1.01 TO 1.50 PERSONS/ROOM	121	121
1.51 OR MORE PERSONS/ROOM	13	13
UNITS WITH TELEPHONE AVAILABLE	2,499	2,499
UNITS WITH COMPLETE KITCHEN	2,604	2,604
UNITS WITH COMPLETE PLUMBING	2,586	2,586
RENTAL CONTRACTS FOR RENTER-OCCUPIED UNITS		
LESS THAN $60	22	22*
$ 60 TO $ 79	19	17*
$ 80 TO $ 99	23	23*
$100 TO $119	35	35*
$120 TO $149	41	41*
$150 TO $199	46	46*
$200 TO $299	17	15*
$300 OR MORE	2	2*
NO CASH RENT	24	22*
TOTAL REPORTED	205	201*
VALUE OF OWNER-OCCUPIED UNITS		
LESS THAN $5,000	4	4
$ 5,000 TO $ 9,999	29	29
$10,000 TO $14,999	215	215
$15,000 TO $19,999	495	495
$20,000 TO $24,999	557	557
$25,000 TO $34,999	662	662
$35,000 TO $49,999	190	190
$50,000 OR MORE	19	19
TOTAL REPORTING	2,171	2,171

UNITED COMMUNITY SERVICES
RESEARCH DEPARTMENT
14 SOMERSET STREET, BOSTON

HANOVER TOWN

POPULATION BY AGE, RACE AND SEX	AREA TOTAL	TRACT 5031
WHITE TOTAL	10,028	10,028
MALE		
4 OR UNDER	598	600*
5 TO 14	1,309	1,311*
15 TO 24	653	654*
25 TO 34	739	742*
35 TO 54	1,185	1,187*
55 TO 64	266	267*
65 AND OVER	211	211*
FEMALE		
4 OR UNDER	562	564*
5 TO 14	1,299	1,300*
15 TO 24	670	672*
25 TO 34	822	826*
35 TO 54	1,134	1,138*
55 TO 64	282	282*
65 AND OVER	298	298*
BLACK TOTAL	64	64
MALE		
4 OR UNDER	4	2*
5 TO 14	8	7*
15 TO 24	3	2*
25 TO 34	4	3*
35 TO 54	7	7*
55 TO 64	1	1*
65 AND OVER	4	4*
FEMALE		
4 OR UNDER	2	1*
5 TO 14	8	8*
15 TO 24	6	4*
25 TO 34	5	4*
35 TO 54	8	8*
55 TO 64	2	2*
65 AND OVER	2	2*
OTHER RACES TOTAL	15	15
MALE		
4 OR UNDER	0	0*
5 TO 14	1	0*
15 TO 24	0	0*
25 TO 34	2	0*
35 TO 54	2	0*
55 TO 64	1	0*
65 AND OVER	0	0*
FEMALE		
4 OR UNDER	1	0*
5 TO 14	1	0*
15 TO 24	0	0*
25 TO 34	3	0*
35 TO 54	4	0*
55 TO 64	0	0*
65 AND OVER	0	0*

130

CITY OR TOWN: HANOVER

1970 CENSUS OF POPULATION AND HOUSING FOURTH-COUNT SUMMARY DATA

UNITED COMMUNITY SERVICES
RESEARCH DEPARTMENT
14 SOMERSET ST, BOSTON

TOTAL POPULATION SOCIAL AND ECON CHAR	TRACT 5031							TOTAL HANOVER
TOTAL FAMILY INCOME								
UNDER $2999	109							109
$3000-$5999	100							100
$6000-$8999	256							256
$9000-$11999	561							561
$12000-$14999	511							511
$15000-$24999	760							760
$25000 AND OVER	120							120
MEDIAN FAMILY INCOME	$13,071							$13,071
OCCUPATION 14YR OLDS+								
PROFESSIONAL,TECH	772							772
MANAGERS,ADMINISTRS	382							382
SALES	385							385
CLERICAL	530							530
CRAFTSMEN,FOREMEN	605							605
OPERATIVES,EX TRANS	319							319
TRANSPORT EQUIP OPS	128							128
LABORERS,EX FARM	109							109
SERVICE,EX PRIV HH	328							328
PRIVATE HH WKRS	29							29
FARM WORKERS	20							20
NOT REPORTED	160							160
YRS SCHOOL COMPLETED								
NONE-8 YRS	412							412
1-3 YRS HIGH SCH	685							685
HIGH SCHOOL GRAD	1979							1979
1-3 YRS COLLEGE	942							942
COL GRAD OR MORE	945							945
TRANSPORTATN TO WORK								
PRIVATE CAR,DRIVER	2781							2781
PRIVATE CAR,PASSGR	463							463
BUS,STREETCAR	141							141
SUBWAY, ELEVATED	8							8
RAILROAD								
WALK	78							78
OTHER	168							168

131

CITY OR TOWN: HANOVER

1970 CENSUS OF POPULATION AND HOUSING FOURTH-COUNT SUMMARY DATA

UNITED COMMUNITY SERVICES
RESEARCH DEPARTMENT
14 SOMERSET ST, BOSTON

TOTAL POPULATION SOCIAL AND ECON CHAR	TRACT 5031							TOTAL HANOVER
COUNTRY OF ORIGIN								
UNITED KINGDOM	255							255
EIRE	207							207
SCANDINAVIA	92							92
GREECE	13							13
ITALY	187							187
FRANCE	18							18
GERMANY	56							56
EASTERN EUROPEAN	172							172
OTHER EUROPEAN	114							114
USSR	29							29
CHINA	32							32
OTHER ASIAN	13							13
CANADA	667							667
ALL OTHERS	143							143
RESIDENCE 65 5YRS+								
SAME HOUSE AS 70	4543							4543
DIFFERENT HSE, US:								
SAME COUNTY	1222							1222
DIFFERENT COUNTY:								
SAME STATE	1742							1742
DIFFERENT STATE:								
NORTHEAST	507							507
NORTH CENTRAL	182							182
SOUTH	197							197
WEST	132							132
ABROAD IN SERVICE	22							22
ABROAD NOT IN SERV	49							49
MOVED,PREV RES NR	344							344
YR MOVED IN PRES ORTS								
1969-1970	1946							1946
1968	1254							1254
1967	877							877
1965-1966	1574							1574
1960-1964	1935							1935
1950-1959	1387							1387
1949 OR EARLIER	534							534
ALWAYS LVD PRES CT	600							600

132

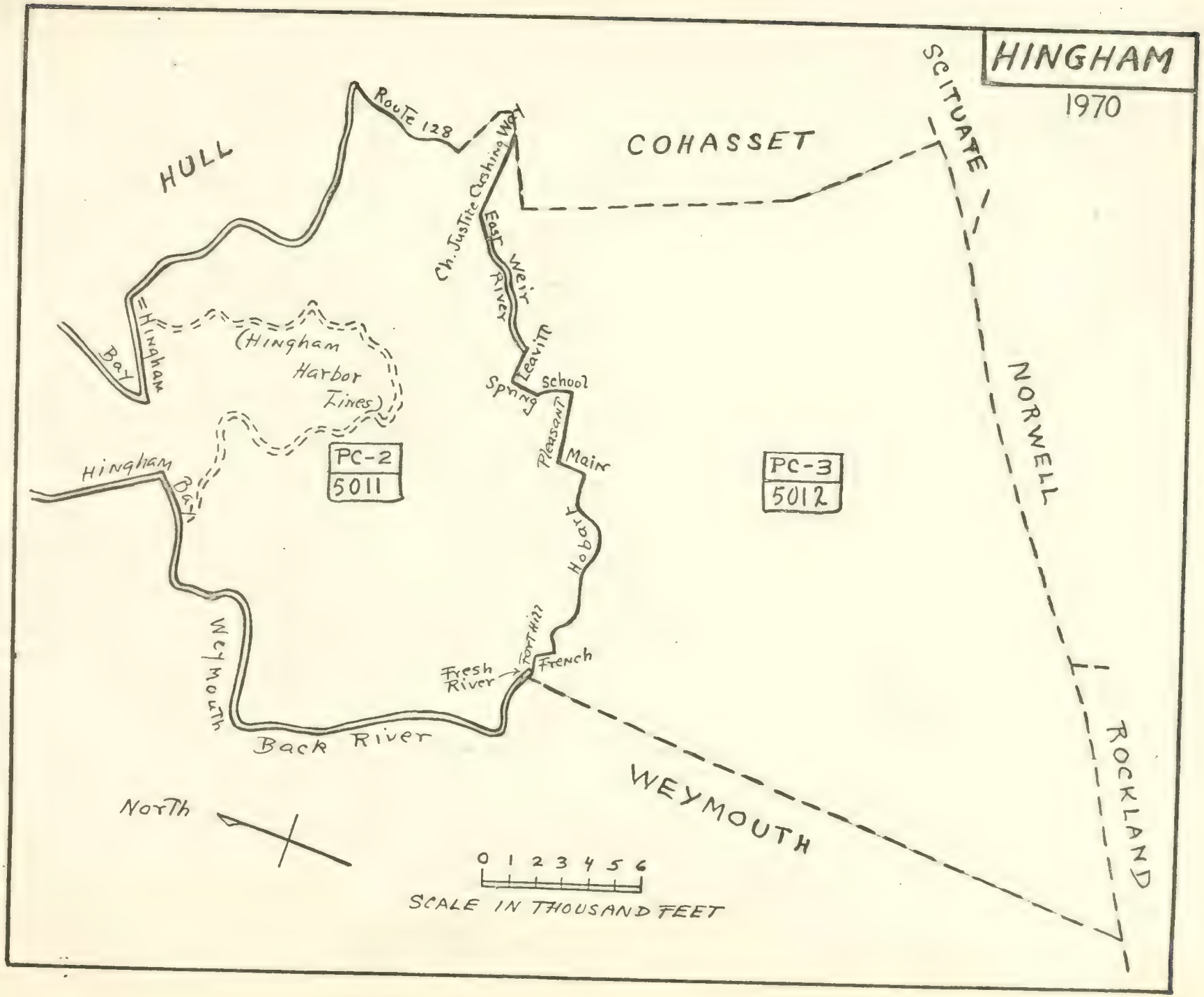
HINGHAM
1970
HULL
COHASSET
SCITUATE
NORWELL
ROCKLAND
WEYMOUTH
Route 128
Ch. Justice Cushing Way
East Weir River
Leavitt
Spring
School
Pleasant
Main
Hobart
Fort Hill
French
Fresh River
Weymouth
Back River
Hingham Bay
Hingham Bay
(Hingham Harbor Lines)
PC-2
5011
PC-3
5012
North
0 1 2 3 4 5 6
SCALE IN THOUSAND FEET

1970 CENSUS OF POPULATION AND HOUSING FIRST-COUNT SUMMARY DATA (COMPLETE COUNT)

UNITED COMMUNITY SERVICES
RESEARCH DEPARTMENT
14 SOMERSET STREET, BOSTON

HINGHAM TOWN

POPULATION CHARACTERISTICS	AREA TOTAL	TRACT 5011	TRACT 5012
COUNT OF ALL PERSONS	18,845	10,264	8,581
COUNT OF ALL MALES	9,113	4,940	4,173
COUNT OF ALL FEMALES	9,732	5,324	4,408
WHITE	18,709	10,207	8,502
BLACK	99	35	64
INDIAN	7	6	1
OTHER SPECIFIED RACES	21	14	7
REPORTED OTHER RACES	9	2	7
PERSONS AGE 5 AND UNDER	2,119	1,109	1,010
PERSONS AGE 6 TO 20	6,075	3,163	2,912
PERSONS AGE 21 TO 64	9,086	5,023	4,063
PERSONS AGE 65 AND OVER	1,565	969	596
COUNT OF ALL MARRIED COUPLES	4,158	2,266	1,892
HOUSING UNIT CHARACTERISTICS			
TOTAL HOUSING UNITS	5,337	3,061	2,276
HOUSING UNITS OWNER OCCUPIED	4,420	2,390	2,030*
HOUSING UNITS RENTER OCCUPIED	740	560	178*
VACANT HOUSING UNITS	177	111	66*
TOTAL 1 UNIT STRUCTURES	4,625	2,490	2,133*
HOUSING UNITS WITH-			
1.01 TO 1.50 PERSONS/ROOM	193	119	74*
1.51 OR MORE PERSONS/ROOM	24	15	9*
UNITS WITH TELEPHONE AVAILABLE	5,072	2,884	2,186*
UNITS WITH COMPLETE KITCHEN	5,274	3,002	2,270*
UNITS WITH COMPLETE PLUMBING	5,234	2,971	2,261*
RENTAL CONTRACTS FOR RENTER-OCCUPIED UNITS			
LESS THAN $60	48	35	11*
$ 60 TO $ 79	71	58	13*
$ 80 TO $ 99	112	91	21*
$100 TO $119	106	74	32*
$120 TO $149	147	118	29*
$150 TO $199	105	90	15*
$200 TO $299	49	32	17*
$300 OR MORE	15	3	12*
NO CASH RENT	69	47	22*
TOTAL REPORTED	653	501	150*
VALUE OF OWNER-OCCUPIED UNITS			
LESS THAN $5,000	13	11	2*
$ 5,000 TO $ 9,999	77	64	13*
$10,000 TO $14,999	298	229	69*
$15,000 TO $19,999	626	415	211*
$20,000 TO $24,999	773	466	307*
$25,000 TO $34,999	1,069	491	578*
$35,000 TO $49,999	867	291	576*
$50,000 OR MORE	358	198	160*
TOTAL REPORTING	4,081	2,165	1,916*

134

1970 CENSUS OF POPULATION AND HOUSING FIRST-COUNT SUMMARY DATA (COMPLETE COUNT)

UNITED COMMUNITY SERVICES
RESEARCH DEPARTMENT
14 SOMERSET STREET, BOSTON

HINGHAM TOWN

POPULATION BY AGE, RACE AND SEX	AREA TOTAL	TRACT 5011	TRACT 5012
WHITE TOTAL	18,709	10,207	8,502
MALE			
4 OR UNDER	860	450*	411*
5 TO 14	2,270	1,165*	1,108*
15 TO 24	1,380	800*	584*
25 TO 34	919	531*	392*
35 TO 54	2,326	1,182*	1,145*
55 TO 64	718	435*	286*
65 AND OVER	570	357*	213*
FEMALE			
4 OR UNDER	810	420*	392*
5 TO 14	2,217	1,135*	1,083*
15 TO 24	1,326	752*	576*
25 TO 34	1,069	576*	496*
35 TO 54	2,430	1,290*	1,143*
55 TO 64	826	520*	309*
65 AND OVER	988	608*	381*
BLACK TOTAL	99	35	64
MALE			
4 OR UNDER	1	0*	1*
5 TO 14	14	3*	9*
15 TO 24	13	2*	10*
25 TO 34	2	1*	0*
35 TO 54	16	6*	10*
55 TO 64	4	0*	4*
65 AND OVER	1	1*	0*
FEMALE			
4 OR UNDER	5	4*	0*
5 TO 14	15	5*	10*
15 TO 24	5	0*	4*
25 TO 34	3	3*	0*
35 TO 54	14	5*	9*
55 TO 64	3	0*	3*
65 AND OVER	3	1*	2*
OTHER RACES TOTAL	37	22	15
MALE			
4 OR UNDER	2	1*	0*
5 TO 14	1	0*	0*
15 TO 24	5	2*	0*
25 TO 34	3	0*	0*
35 TO 54	1	0*	0*
55 TO 64	6	3*	0*
65 AND OVER	1	1*	0*
FEMALE			
4 OR UNDER	2	1*	0*
5 TO 14	1	0*	0*
15 TO 24	1	0*	0*
25 TO 34	4	1*	0*
35 TO 54	4	1*	0*
55 TO 64	4	1*	0*
65 AND OVER	2	1*	0*

135

CITY OR TOWN: HINGHAM

1970 CENSUS OF POPULATION AND HOUSING FOURTH-COUNT SUMMARY DATA

UNITED COMMUNITY SERVICES
RESEARCH DEPARTMENT
14 SOMERSET ST, BOSTON

TOTAL POPULATION SOCIAL AND ECON CHAR	TRACT 5011	TRACT 5012						TOTAL HINGHAM
TOTAL FAMILY INCOME								
UNDER $2999	107	56						163
$3000-$5999	186	94						280
$6000-$8999	328	163						491
$9000-$11999	469	301						770
$12000-$14999	416	328						744
$15000-$24999	673	727						1400
$25000 AND OVER	300	352						652
MEDIAN FAMILY INCOME	$13,077	$15,940						$14,199
OCCUPATION 14YR OLDS+								
PROFESSIONAL,TECH	833	643						1476
MANAGERS,ADMINISTRS	561	626						1187
SALES	426	391						817
CLERICAL	620	488						1108
CRAFTSMEN,FOREMEN	434	258						692
OPERATIVES,EX TRANS	211	160						371
TRANSPORT EQUIP OPS	77	59						136
LABORERS,EX FARM	115	77						192
SERVICE,EX PRIV HH	425	237						662
PRIVATE HH WKRS	28	41						69
FARM WORKERS	4	11						15
NOT REPORTED	126	103						229
YRS SCHOOL COMPLETED								
NONE-8 YRS	527	257						784
1-3 YRS HIGH SCH	576	414						990
HIGH SCHOOL GRAD	2021	1572						3593
1-3 YRS COLLEGE	1059	809						1868
COL GRAD OR MORE	1323	1336						2659
TRANSPORTATN TO WORK								
PRIVATE CAR,DRIVER	2662	2140						4802
PRIVATE CAR,PASSGR	542	411						953
BUS,STREETCAR	209	241						450
SUBWAY, ELEVATED RAILROAD	23	10						33
WALK	221	149						370
OTHER	168	96						264

CITY OR TOWN: HINGHAM

1970 CENSUS OF POPULATION AND HOUSING FOURTH-COUNT SUMMARY DATA

UNITED COMMUNITY SERVICES
RESEARCH DEPARTMENT
14 SOMERSET ST, BOSTON

TOTAL POPULATION SOCIAL AND ECON CHAR	TRACT 5011	TRACT 5012						TOTAL HINGHAM
COUNTRY OF ORIGIN								
UNITED KINGDOM	316	216						532
EIRE	309	410						719
SCANDINAVIA	159	158						317
GREECE	15	20						35
ITALY	510	222						732
FRANCE	39	7						46
GERMANY	103	137						240
EASTERN EUROPEAN	118	166						284
OTHER EUROPEAN	43	84						127
USSR	28	19						47
CHINA	21							21
OTHER ASIAN	48	33						81
CANADA	714	395						1109
ALL OTHERS	207	88						295
RESIDENCE 65 5YRS+								
SAME HOUSE AS 70	6581	4317						10898
DIFFERENT HSE, US:								
SAME COUNTY	923	1059						1982
DIFFERENT COUNTY:								
SAME STATE	785	1151						1936
DIFFERENT STATE:								
NORTHEAST	425	543						968
NORTH CENTRAL	147	215						362
SOUTH	109	85						194
WEST	66	120						186
ABROAD IN SERVICE	12	6						18
ABROAD NOT IN SERV	35	88						123
MOVED,PREV RES NR	310	149						459
YR MOVED IN PRES CRTS								
1969-1970	1169	1470						2639
1968	631	1073						1704
1967	584	593						1177
1965-1966	1418	1031						2449
1960-1964	2522	1931						4453
1950-1959	1849	1574						3423
1949 OR EARLIER	1194	410						1604
ALWAYS LVD PRES CT	897	457						1354

137

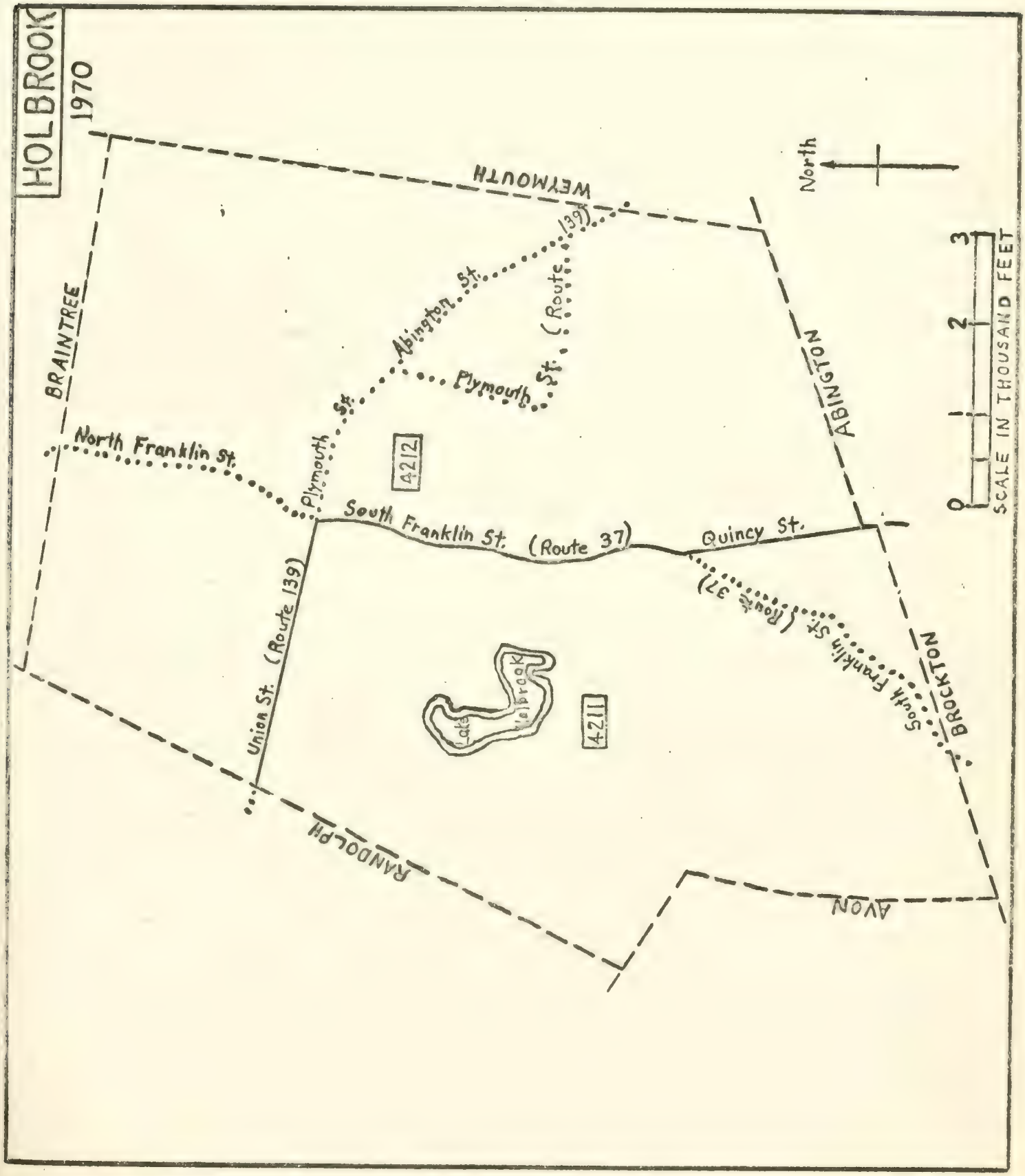
HOLBROOK
1970
WEYMOUTH
North
BRAINTREE
Abington St.
Plymouth St. (Route 139)
ABINGTON
North Franklin St.
Plymouth St.
4212
South Franklin St. (Route 37)
Quincy St.
Union St. (Route 139)
South Franklin St. (Route 37)
Lake Holbrook
4211
BROCKTON
RANDOLPH
AVON
SCALE IN THOUSAND FEET
0
1
2
3

1970 CENSUS OF POPULATION AND HOUSING FIRST-COUNT SUMMARY DATA (COMPLETE COUNT)

UNITED COMMUNITY SERVICES
RESEARCH DEPARTMENT
14 SOMERSET STREET, BOSTON

HOLBROOK TOWN

POPULATION CHARACTERISTICS	AREA TOTAL	TRACT 4211	TRACT 4212
COUNT OF ALL PERSONS	11,775	4,808	6,967
COUNT OF ALL MALES	5,790	2,392	3,398
COUNT OF ALL FEMALES	5,985	2,416	3,569
WHITE	11,497	4,758	6,739
BLACK	227	31	196
INDIAN	7	3	4
OTHER SPECIFIED RACES	36	11	25
REPORTED OTHER RACES	8	5	3
PERSONS AGE 5 AND UNDER	1,440	581	859
PERSONS AGE 6 TO 20	3,850	1,566	2,284
PERSONS AGE 21 TO 64	5,726	2,313	3,413
PERSONS AGE 65 AND OVER	759	348	411
COUNT OF ALL MARRIED COUPLES	2,569	1,032	1,537
HOUSING UNIT CHARACTERISTICS			
TOTAL HOUSING UNITS	3,269	1,366	1,903
HOUSING UNITS OWNER OCCUPIED	2,678	1,117	1,561
HOUSING UNITS RENTER OCCUPIED	496	199	297
VACANT HOUSING UNITS	95	50	45
TOTAL 1 UNIT STRUCTURES	2,643	1,144	1,499
HOUSING UNITS WITH-			
1.01 TO 1.50 PERSONS/ROOM	267	124	143
1.51 OR MORE PERSONS/ROOM	29	16	13
UNITS WITH TELEPHONE AVAILABLE	3,048	1,247	1,801
UNITS WITH COMPLETE KITCHEN	3,224	1,326	1,898
UNITS WITH COMPLETE PLUMBING	3,182	1,295	1,887
RENTAL CONTRACTS FOR RENTER-OCCUPIED UNITS			
LESS THAN $60	40	21	19
$ 60 TO $ 79	72	34	38
$ 80 TO $ 99	80	46	34
$100 TO $119	86	34	52
$120 TO $149	79	23	56
$150 TO $199	99	22	77
$200 TO $299	6	1	5
$300 OR MORE	0	0	0
NO CASH RENT	27	17	10
TOTAL REPORTED	462	181	281
VALUE OF OWNER-OCCUPIED UNITS			
LESS THAN $5,000	11	8	3
$ 5,000 TO $ 9,999	100	80	20
$10,000 TO $14,999	398	247	151
$15,000 TO $19,999	1,035	424	611
$20,000 TO $24,999	659	220	439
$25,000 TO $34,999	189	45	144
$35,000 TO $49,999	15	4	11
$50,000 OR MORE	5	1	4
TOTAL REPORTING	2,412	1,029	1,383

139

1970 CENSUS OF POPULATION AND HOUSING FIRST-COUNT SUMMARY DATA (COMPLETE COUNT)

UNITED COMMUNITY SERVICES
RESEARCH DEPARTMENT
14 SOMERSET STREET, BOSTON

HOLBROOK TOWN

POPULATION BY AGE, RACE AND SEX	AREA TOTAL	TRACT 4211	TRACT 4212
WHITE TOTAL	11,497	4,758	6,739
MALE			
4 OR UNDER	596	253*	344*
5 TO 14	1,476	621*	855*
15 TO 24	839	345*	494*
25 TO 34	626	260*	366*
35 TO 54	1,453	572*	885*
55 TO 64	374	179*	195*
65 AND OVER	296	140*	156*
FEMALE			
4 OR UNDER	563	226*	338*
5 TO 14	1,361	542*	819*
15 TO 24	901	373*	528*
25 TO 34	670	277*	393*
35 TO 54	1,473	590*	884*
55 TO 64	418	179*	239*
65 AND OVER	451	203*	248*
BLACK TOTAL	227	31	196
MALE			
4 OR UNDER	9	0*	8*
5 TO 14	26	4*	22*
15 TO 24	12	4*	8*
25 TO 34	10	0*	10*
35 TO 54	35	4*	29*
55 TO 64	12	1*	11*
65 AND OVER	4	1*	3*
FEMALE			
4 OR UNDER	8	0*	7*
5 TO 14	27	5*	22*
15 TO 24	19	1*	18*
25 TO 34	9	1*	8*
35 TO 54	39	4*	35*
55 TO 64	14	3*	11*
65 AND OVER	3	1*	2*
OTHER RACES TOTAL	51	19	32
MALE			
4 OR UNDER	2	1	1*
5 TO 14	4	1	3*
15 TO 24	1	1	0*
25 TO 34	4	1	3*
35 TO 54	8	3	3*
55 TO 64	1	0	1*
65 AND OVER	2	1	1*
FEMALE			
4 OR UNDER	5	2	3*
5 TO 14	6	2	4*
15 TO 24	1	1	0*
25 TO 34	5	0	5*
35 TO 54	8	3	4*
55 TO 64	1	1	0*
65 AND OVER	3	2	1*

CITY OR TOWN: HOLBROOK

1970 CENSUS OF POPULATION AND HOUSING FOURTH-COUNT SUMMARY DATA

UNITED COMMUNITY SERVICES
RESEARCH DEPARTMENT
14 SOMERSET ST, BOSTON

TOTAL POPULATION SOCIAL AND ECON CHAR	TRACT 4211	TRACT 4212						TOTAL HOLBROOK
TOTAL FAMILY INCOME								
UNDER $2999	51	51						102
$3000-$5999	117	70						187
$6000-$8999	251	246						497
$9000-$11999	300	497						797
$12000-$14999	215	297						512
$15000-$24999	175	430						605
$25000 AND OVER	28	30						58
MEDIAN FAMILY INCOME	$10,464	$11,678						$11,230
OCCUPATION 14YR OLDS+								
PROFESSIONAL,TECH	229	430						659
MANAGERS,ADMINISTRS	101	203						304
SALES	86	199						285
CLERICAL	286	564						850
CRAFTSMEN,FOREMEN	292	423						715
OPERATIVES,EX TRANS	183	292						475
TRANSPORT EQUIP OPS	92	135						227
LABORERS,EX FARM	104	76						180
SERVICE,EX PRIV HH	170	339						509
PRIVATE HH WKRS	17	2						19
FARM WORKERS		9						9
NOT REPORTED	190	139						329
YRS SCHOOL COMPLETED								
NONE-8 YRS	389	434						823
1-3 YRS HIGH SCH	564	684						1248
HIGH SCHOOL GRAD	1103	1612						2715
1-3 YRS COLLEGE	225	408						633
COL GRAD OR MORE	140	331						471
TRANSPORTATN TO WORK								
PRIVATE CAR,DRIVER	1252	1998						3250
PRIVATE CAR,PASSGR	305	342						647
BUS,STREETCAR	14	106						120
SUBWAY, ELEVATED	15	34						49
RAILROAD		6						6
WALK	67	95						162
OTHER	87	112						199

141

CITY OR TOWN: HOLBROOK

1970 CENSUS OF POPULATION AND HOUSING FOURTH-COUNT SUMMARY DATA

UNITED COMMUNITY SERVICES
RESEARCH DEPARTMENT
14 SOMERSET ST, BOSTON

TOTAL POPULATION SOCIAL AND ECON CHAR	TRACT 4211	TRACT 4212						TOTAL HOLBROOK
COUNTRY OF ORIGIN								
UNITED KINGDOM	105	253						358
EIRE	310	173						483
SCANDINAVIA	48	138						186
GREECE	24	4						28
ITALY	148	242						390
FRANCE		6						6
GERMANY	32	24						56
EASTERN EUROPEAN	60	113						173
OTHER EUROPEAN	6	53						59
USSR	7	262						269
CHINA		37						37
OTHER ASIAN		12						12
CANADA	453	534						987
ALL OTHERS	26	60						86
RESIDENCE 65 5YRS+								
SAME HOUSE AS 70	3084	4033						7117
DIFFERENT HSE, US:								
SAME COUNTY	441	631						1072
DIFFERENT COUNTY:								
SAME STATE	583	1140						1723
DIFFERENT STATE:								
NORTHEAST	38	87						125
NORTH CENTRAL	8	45						53
SOUTH	5	66						71
WEST		34						34
ABROAD IN SERVICE								
ABROAD NOT IN SERV	11	56						67
MOVED,PREV RES NR	157	179						336
YR MOVED IN PRES QRTS								
1969-1970	530	993						1523
1968	258	703						961
1967	257	382						639
1965-1966	443	953						1396
1960-1964	1130	1291						2421
1950-1959	1499	1772						3271
1949 OR EARLIER	208	324						532
ALWAYS LVD PRES CT	383	549						932

142

1970 CENSUS OF POPULATION AND HOUSING FIRST-COUNT SUMMARY DATA (COMPLETE COUNT)

UNITED COMMUNITY SERVICES
RESEARCH DEPARTMENT
14 SOMERSET STREET, BOSTON

HULL TOWN

POPULATION CHARACTERISTICS	AREA TOTAL	TRACT 5001	TRACT 500199
COUNT OF ALL PERSONS	9,961	9,946	15
COUNT OF ALL MALES	4,995	4,980	15
COUNT OF ALL FEMALES	4,966	4,966	0
WHITE	9,902	9,887	15
BLACK	32	32	0
INDIAN	3	3	0
OTHER SPECIFIED RACES	15	15	0
REPORTED OTHER RACES	9	9	0
PERSONS AGE 5 AND UNDER	1,128	1,128	0
PERSONS AGE 6 TO 20	3,275	3,273	2
PERSONS AGE 21 TO 64	4,816	4,803	13
PERSONS AGE 65 AND OVER	742	742	0
COUNT OF ALL MARRIED COUPLES	2,151	2,142	9
HOUSING UNIT CHARACTERISTICS			
TOTAL HOUSING UNITS	4,558	4,558	0
HOUSING UNITS OWNER OCCUPIED	1,978	1,978	0
HOUSING UNITS RENTER OCCUPIED	785	785	0
VACANT HOUSING UNITS	1,795	1,795	0
TOTAL 1 UNIT STRUCTURES	2,268	2,268	0
HOUSING UNITS WITH-			
1.01 TO 1.50 PERSONS/ROOM	197	197	0
1.51 OR MORE PERSONS/ROOM	20	20	0
UNITS WITH TELEPHONE AVAILABLE	2,571	2,571	0
UNITS WITH COMPLETE KITCHEN	2,884	2,884	0
UNITS WITH COMPLETE PLUMBING	2,856	2,856	0
RENTAL CONTRACTS FOR RENTER-OCCUPIED UNITS			
LESS THAN $60	25	25	0
$ 60 TO $ 79	59	59	0
$ 80 TO $ 99	110	110	0
$100 TO $119	140	140	0
$120 TO $149	214	214	0
$150 TO $199	154	154	0
$200 TO $299	31	31	0
$300 OR MORE	4	4	0
NO CASH RENT	44	44	0
TOTAL REPORTED	737	737	0
VALUE OF OWNER-OCCUPIED UNITS			
LESS THAN $5,000	6	6	0
$ 5,000 TO $ 9,999	121	121	0
$10,000 TO $14,999	520	520	0
$15,000 TO $19,999	696	696	0
$20,000 TO $24,999	294	294	0
$25,000 TO $34,999	132	132	0
$35,000 TO $49,999	32	32	0
$50,000 OR MORE	4	4	0
TOTAL REPORTING	1,805	1,805	0

143

1970 CENSUS OF POPULATION AND HOUSING FIRST-COUNT SUMMARY DATA (COMPLETE COUNT)

UNITED COMMUNITY SERVICES
RESEARCH DEPARTMENT
14 SOMERSET STREET, BOSTON

HULL TOWN

POPULATION BY AGE, RACE AND SEX	AREA TOTAL	TRACT 5001	TRACT 500199
WHITE TOTAL	9,502	9,887	15
MALE			
4 OR UNDER	485	486*	0
5 TO 14	1,258	1,258*	0
15 TO 24	858	852*	10
25 TO 34	548	545*	3
35 TO 54	1,078	1,077*	2
55 TO 64	436	437*	0
65 AND OVER	304	304*	0
FEMALE			
4 OR UNDER	413	413*	0
5 TO 14	1,115	1,116*	0
15 TO 24	807	807*	0
25 TO 34	558	561*	0
35 TO 54	1,172	1,176*	0
55 TO 64	433	433*	0
65 AND OVER	437	437*	0
BLACK TOTAL	32	32	0
MALE			
4 OR UNDER	1	1*	0
5 TO 14	5	5*	0
15 TO 24	3	1*	0
25 TO 34	2	2*	0
35 TO 54	5	4*	0
55 TO 64	0	0*	0
65 AND OVER	0	0*	0
FEMALE			
4 OR UNDER	1	1*	0
5 TO 14	5	4*	0
15 TO 24	4	4*	0
25 TO 34	1	1*	0
35 TO 54	5	4*	0
55 TO 64	0	0*	0
65 AND OVER	0	0*	0
OTHER RACES TOTAL	27	27	0
MALE			
4 OR UNDER	5	4*	0
5 TO 14	0	0*	0
15 TO 24	3	1*	0
25 TO 34	0	0*	0
35 TO 54	2	2*	0
55 TO 64	2	1*	0
65 AND OVER	0	0*	0
FEMALE			
4 OR UNDER	1	1*	0
5 TO 14	0	0*	0
15 TO 24	2	2*	0
25 TO 34	6	3*	0
35 TO 54	5	2*	0
55 TO 64	0	0*	0
65 AND OVER	1	1*	0

CITY OR TOWN: HULL

1970 CENSUS OF POPULATION AND HOUSING FOURTH-COUNT SUMMARY DATA

UNITED COMMUNITY SERVICES
RESEARCH DEPARTMENT
14 SOMERSET ST, BOSTON

TOTAL POPULATION SOCIAL AND ECON CHAR	TRACT 5001	TRACT 500199						TOTAL HULL
TOTAL FAMILY INCOME								
UNDER $2999	177							177
$3000-$5999	286							286
$6000-$8999	438							438
$9000-$11999	478							478
$12000-$14999	340							340
$15000-$24999	436							436
$25000 AND OVER	124							124
MEDIAN FAMILY INCOME	$10,676							$10,676
OCCUPATION 14YR OLDS+								
PROFESSIONAL,TECH	544							544
MANAGERS,ADMINISTRS	371							371
SALES	297							297
CLERICAL	583							583
CRAFTSMEN,FOREMEN	594							594
OPERATIVES,EX TRANS	233							233
TRANSPORT EQUIP OPS	125							125
LABORERS,EX FARM	71							71
SERVICE,EX PRIV HH	522							522
PRIVATE HH WKRS	23							23
FARM WORKERS	6							6
NOT REPORTED	203							203
YRS SCHOOL COMPLETED								
NONE-8 YRS	721							726
1-3 YRS HIGH SCH	939							939
HIGH SCHOOL GRAD	2222							2228
1-3 YRS COLLEGE	525							525
COL GRAD OR MORE	595							595
TRANSPORTATN TO WORK								
PRIVATE CAR,DRIVER	2305							2327
PRIVATE CAR,PASSGR	568							568
BUS,STREETCAR	223							223
SUBWAY, ELEVATED								
RAILROAD	7							7
WALK	170							170
OTHER	199							199

146

CITY OR TOWN: HULL

1970 CENSUS OF POPULATION AND HOUSING FOURTH-COUNT SUMMARY DATA

UNITED COMMUNITY SERVICES
RESEARCH DEPARTMENT
14 SOMERSET ST, BOSTON

TOTAL POPULATION SOCIAL AND ECON CHAR	TRACT 5001	TRACT 500199						TOTAL HULL
COUNTRY OF ORIGIN								
UNITED KINGDOM	304							304
EIRE	349							349
SCANDINAVIA	49							49
GREECE	50							50
ITALY	508							508
FRANCE	7							7
GERMANY	57							57
EASTERN EUROPEAN	227							233
OTHER EUROPEAN	60							60
USSR	810							810
CHINA								
OTHER ASIAN	24							24
CANADA	773							773
ALL OTHERS	106							106
RESIDENCE 65 5YRS+								
SAME HOUSE AS 70	4885	SUPPRESSED						4891
DIFFERENT HSE, US:								
SAME COUNTY	1577							1577
DIFFERENT COUNTY:								
SAME STATE	1566							1574
DIFFERENT STATE:								
NORTHEAST	304							304
NORTH CENTRAL	41							49
SOUTH	105							105
WEST	49							49
ABROAD IN SERVICE	7							7
ABROAD NOT IN SERV	174							174
MOVED,PREV RES NR	320							320
YR MOVED IN PRES QRTS								
1969-1970	1947	SUPPRESSED						1861
1968	1545							1553
1967	561							561
1965-1966	1272							1272
1960-1964	1679							1679
1950-1959	1820							1820
1949 OR EARLIER	587							587
ALWAYS LVD PRES CT	635							635

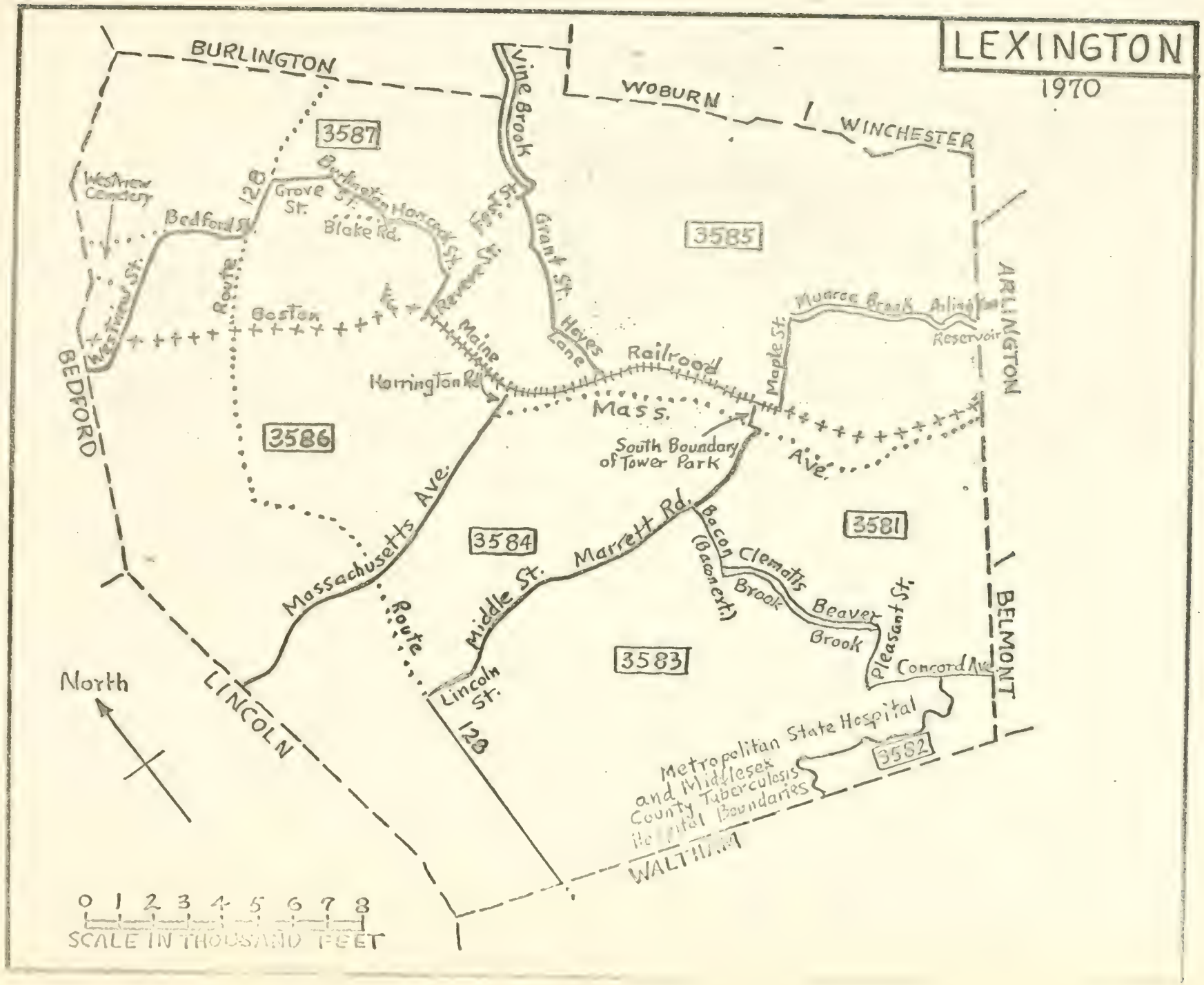
LEXINGTON
1970
BURLINGTON
WOBURN
WINCHESTER
ARLINGTON
BELMONT
WALTHAM
LINCOLN
BEDFORD
3587
3585
3586
3584
3581
3583
3582
Westview Cemetery
Bedford St.
Westview St.
Route 128
Grove St.
Burlington Mass. St.
Blake Rd.
Boston
Maine
Revere St.
Fern St.
Vine Brook
Grant St.
Hayes Lane
Railroad
Mass.
Harrington Rd.
Maple St.
Mudroc Brook
Arlington Reservoir
South Boundary of Tower Park
Ave.
Massachusetts Ave.
Marrett Rd.
Middle St.
Route 128
Lincoln St.
Bacon (Bacon Crt.)
Clematis Brook
Beaver Brook
Pleasant St.
Concord Ave.
Metropolitan State Hospital and Middlesex County Tuberculosis Hospital Boundaries
North
0 1 2 3 4 5 6 7 8
SCALE IN THOUSAND FEET

POPULATION AND HOUSING FIRST-COUNT SUMMARY DATA (COMPLETE COUNT)

LEXINGTON TOWN

POPULATION CHARACTERISTICS	AREA TOTAL	TRACT 3581	TRACT 3582	TRACT 3583	TRACT 3584	TRACT 3585	TRACT 3586	TRACT 3587
COUNT OF ALL PERSONS	31,686	5,809	18	3,623	5,472	5,051	6,627	5,286
COUNT OF ALL MALES	15,580	2,783	9	1,775	2,628*	2,502*	3,228	2,653
COUNT OF ALL FEMALES	16,306	3,026	9	1,848	2,844*	2,547*	3,399	2,633
WHITE	31,331	5,728	18	3,548	5,376*	4,963*	6,498	5,194
BLACK	274	40	0	36	28*	70*	59	41
INDIAN	13	2	0	4	0*	5*	2	0
OTHER SPECIFIED RACES	236	28	0	31	57*	10*	62	48
REPORTED OTHER RACES	32	11	0	4	7*	1*	6	3
PERSONS AGE 5 AND UNDER	2,972	604	5	363	420*	460*	628	492
PERSONS AGE 6 TO 20	10,441	1,665	3	1,161	1,825*	1,753*	2,142	1,890
PERSONS AGE 21 TO 64	15,973	3,017	9	1,882	2,743*	2,453*	3,265	2,600
PERSONS AGE 65 AND OVER	2,500	523	1	217	480*	383*	592	304
COUNT OF ALL MARRIED COUPLES	7,297	1,348	4	875	1,231*	1,120*	1,500	1,217
HOUSING UNIT CHARACTERISTICS								
TOTAL HOUSING UNITS	8,859	1,702	4	1,009	1,538	1,289	1,913	1,404
HOUSING UNITS OWNER OCCUPIED	7,610	1,342	0*	928	1,286*	1,174*	1,587	1,291
HOUSING UNITS RENTER OCCUPIED	1,138	333	0*	69	227*	97*	304	103
VACANT HOUSING UNITS	111	27	0*	12	23*	17*	22	10
TOTAL 1 UNIT STRUCTURES	8,056	1,483	0*	983	1,352*	1,222*	1,664	1,347
HOUSING UNITS WITH-								
1.01 TO 1.50 PERSONS/ROOM	201	47	0*	22	26*	25*	45	36
1.51 OR MORE PERSONS/ROOM	23	6	0*	2	4*	2*	6	3
UNITS WITH TELEPHONE AVAILABLE	8,639	1,653	0*	988	1,494*	1,259*	1,860	1,378
UNITS WITH COMPLETE KITCHEN	8,799	1,696	0*	1,006	1,501*	1,287*	1,907	1,395
UNITS WITH COMPLETE PLUMBING	8,773	1,693	0*	1,005	1,497*	1,274*	1,906	1,391
RENTAL CONTRACTS FOR RENTER-OCCUPIED UNITS								
LESS THAN $60	50	8	0*	1*	23*	2*	11*	3*
$ 60 TO $ 79	149	14	0*	1*	12*	7*	108*	6*
$ 80 TO $ 99	57	16	0*	2*	11*	4*	12*	11*
$100 TO $119	73	19	0*	6*	13*	17*	10*	7*
$120 TO $149	111	39	0*	9*	14*	15*	14*	19*
$150 TO $199	238	126	0*	11*	41*	14*	35*	11*
$200 TO $299	294	83	0*	19*	76*	15*	78*	15*
$300 OR MORE	95	14	0*	11*	21*	13*	15*	20*
NO CASH RENT	58	9	0*	5*	9*	6*	15*	10*
TOTAL REPORTED	1,067	319	0*	60*	211*	87*	283*	92*
VALUE OF OWNER-OCCUPIED UNITS								
LESS THAN $5,000	2	0	0*	0	0*	1*	1	0
$ 5,000 TO $ 9,999	21	10	0*	2	1*	2*	4	2
$10,000 TO $14,999	157	44	0*	13	18*	31*	32	19
$15,000 TO $19,999	547	125	0*	86	61*	91*	108	76
$20,000 TO $24,999	1,210	237	0*	175	176*	194*	259	168
$25,000 TO $34,999	2,367	307	0*	371	372*	315*	668	334
$35,000 TO $49,999	1,945	346	0*	188	318*	345*	366	382
$50,000 OR MORE	1,116	192	0*	71	300*	160*	106	286
TOTAL REPORTING	7,365	1,261	0*	906	1,246*	1,139*	1,544	1,267

140

1970 CENSUS OF POPULATION AND HOUSING FIRST-COUNT SUMMARY DATA (COMPLETE COUNT)

UNITED COMMUNITY SERVICES
RESEARCH DEPARTMENT
14 SOMERSET STREET, BOSTON

LEXINGTON TOWN

POPULATION BY AGE, RACE AND SEX	AREA TOTAL	TRACT 3581	TRACT 3582	TRACT 3583	TRACT 3584	TRACT 3585	TRACT 3586	TRACT 3587
WHITE TOTAL	31,331	5,728	18	3,548	5,376*	4,963*	6,498	5,194
MALE								
4 OR UNDER	1,182	239*	2	138	152*	185*	275*	192*
5 TO 14	3,892	619*	3	423	650*	666*	814*	720*
15 TO 24	2,254	392*	0	254	416*	360*	437*	394*
25 TO 34	1,362	306*	0	173	201*	197*	301*	184*
35 TO 54	4,414	733*	3	482	759*	736*	897*	806*
55 TO 64	1,278	252*	1	167	233*	188*	255*	183*
65 AND OVER	926	199*	0	100	175*	129*	190*	133*
FEMALE								
4 OR UNDER	1,098	245*	3	149	138*	172*	221*	171*
5 TO 14	3,546	556*	0	403	631*	584*	735*	639*
15 TO 24	2,171	447*	0	232	380*	346*	411*	355*
25 TO 34	1,660	356*	4	211	233*	239*	353*	265*
35 TO 54	4,616	795*	1	511	842*	734*	948*	791*
55 TO 64	1,384	274*	0	190	263*	180*	276*	201*
65 AND OVER	1,548	320*	1	115	303*	249*	394*	167*
BLACK TOTAL	274	40	0	36	28*	70*	59	41
MALE								
4 OR UNDER	9	0*	0	1	1*	4*	2*	1*
5 TO 14	39	5*	0	4	8*	9*	8*	4*
15 TO 24	19	1*	0	6	0*	5*	5*	2*
25 TO 34	13	1*	0	1	1*	3*	4*	3*
35 TO 54	39	6*	0	7	4*	9*	7*	4*
55 TO 64	10	1*	0	1	0*	4*	2*	1*
65 AND OVER	4	0*	0	0	0*	1*	1*	2*
FEMALE								
4 OR UNDER	16	3*	0	1	3*	2*	3*	4*
5 TO 14	32	4*	0	5	3*	6*	8*	5*
15 TO 24	12	3*	0	3	2*	2*	1*	0*
25 TO 34	22	2*	0	1	3*	7*	5*	3*
35 TO 54	43	6*	0	6	3*	15*	7*	3*
55 TO 64	12	3*	0	0	0*	1*	4*	2*
65 AND OVER	4	1*	0	0	0*	1*	1*	1*
OTHER RACES TOTAL	281	41	0	39	64*	16*	70	51
MALE								
4 OR UNDER	20	4*	0	1	4*	1*	7*	2*
5 TO 14	36	9*	0	7	5*	1*	4*	8*
15 TO 24	12	0*	0	2	5*	0*	3*	2*
25 TO 34	13	4*	0	2	3*	0*	3*	1*
35 TO 54	44	8*	0	5	10*	2*	8*	11*
55 TO 64	4	1*	0	0	0*	0*	2*	0*
65 AND OVER	10	3*	0	1	1*	2*	3*	0*
FEMALE								
4 OR UNDER	14	1*	0	2	2*	1*	5*	2*
5 TO 14	39	2*	0	4	11*	5*	6*	10*
15 TO 24	16	0*	0	3	4*	0*	6*	3*
25 TO 34	20	6*	0	2	6*	1*	3*	1*
35 TO 54	39	2*	0	7	9*	1*	8*	5*
55 TO 64	6	0*	0	2	3*	0*	1*	0*
65 AND OVER	8	0*	0	1	1*	1*	3*	1*

149

CITY OR TOWN: LEXINGTON

1970 CENSUS OF POPULATION AND HOUSING FOURTH-COUNT SUMMARY DATA

UNITED COMMUNITY SERVICES
RESEARCH DEPARTMENT
14 SOMERSET ST, BOSTON

TOTAL POPULATION SOCIAL AND ECON CHAR	TRACT 3581	TRACT 3583	TRACT 3584	TRACT 3585	TRACT 3586	TRACT 3587	-------	TOTAL LEXINGTON
TOTAL FAMILY INCOME								
UNDER $2999	54	25	15	13	60	23		190
$3000-$5999	60	35	77	53	30	36		291
$6000-$8999	134	67	85	91	118	60		555
$9000-$11999	209	176	110	89	213	161		958
$12000-$14999	293	177	132	169	218	184		1173
$15000-$24999	509	307	448	435	739	476		2914
$25000 AND OVER	253	156	445	317	245	328		1744
MEDIAN FAMILY INCOME	$15,110	$14,853	$20,290	$18,870	$17,330	$18,570		$17,550
OCCUPATION 14YR OLDS+								
PROFESSIONAL,TECH	707	501	855	646	1004	812		4525
MANAGERS,ADMINISTRS	291	253	342	251	370	279		1786
SALES	195	72	126	161	170	173		897
CLERICAL	441	338	371	363	427	382		2322
CRAFTSMEN,FOREMEN	221	83	132	128	139	129		832
OPERATIVES,EX TRANS	92	49	67	66	128	38		440
TRANSPORT EQUIP OPS	72	25	23	22	29	29		200
LABORERS,EX FARM	55	18	25	32	53	10		193
SERVICE,EX PRIV HH	211	102	147	163	196	129		948
PRIVATE HH WKRS	28	27	22	14	12	25		128
FARM WORKERS	27	11	4		21			63
NOT REPORTED	60	29	168	33	66	73		429
YRS SCHOOL COMPLETED								
NONE-4 YRS	315	145	272	203	227	138		1300
1-3 YRS HIGH SCH	355	250	220	209	349	210		1593
HIGH SCHOOL GRAD	1076	652	845	869	1141	779		5362
1-3 YRS COLLEGE	489	254	521	424	599	409		2696
COL GRAD OR MORE	1029	701	1188	996	1348	1235		6497
TRANSPORTATN TO WORK								
PRIVATE CAR,DRIVER	1754	1198	1602	1456	1843	1611		9464
PRIVATE CAR,PASSGR	165	109	229	198	295	167		1163
BUS,STREETCAR	151	26	101	40	87	73		478
SUBWAY, ELEVATED	12	4	13	18	32			79
RAILROAD	26	7	76	20	42	20		191
WALK	103	30	196	80	74	67		550
OTHER	115	71	87	49	129	128		579

CITY OR TOWN: LEXINGTON

1970 CENSUS OF POPULATION AND HOUSING FOURTH-COUNT SUMMARY DATA

UNITED COMMUNITY SERVICES
RESEARCH DEPARTMENT
14 SOMERSET ST, BOSTON

TOTAL POPULATION SOCIAL AND ECON CHAR	TRACT 3581	TRACT 3583	TRACT 3584	TRACT 3585	TRACT 3586	TRACT 3587		TOTAL LEXINGTON
COUNTRY OF ORIGIN								
UNITED KINGDOM	166	117	140	140	197	68		828
EIRE	256	114	162	217	206	136		1091
SCANDINAVIA	42	42	115	38	93	169		499
GREECE	90	7	5	108	84	7		301
ITALY	402	191	186	324	350	103		1556
FRANCE	15	5	18		6	12		56
GERMANY	96	122	81	41	44	60		444
EASTERN EUROPEAN	106	146	128	166	79	146		771
OTHER EUROPEAN	220	47	132	70	111	141		721
USSR	181	42	113	193	86	142		757
CHINA		57	91		105	23		276
OTHER ASIAN	65	134	34	35	89	74		431
CANADA	427	236	418	280	537	273		2171
ALL OTHERS	93	78	46	136	145	123		621
RESIDENCE 65 5YRS+								
SAME HOUSE AS 70	3159	2230	2992	2971	4063	2844		18259
DIFFERENT HSE, US:								
SAME COUNTY	1132	590	1153	765	1039	1056		5735
DIFFERENT COUNTY:								
SAME STATE	297	83	292	177	305	142		1296
DIFFERENT STATE:								
NORTHEAST	255	99	178	82	108	385		1107
NORTH CENTRAL	63	70	132	111	175	55		606
SOUTH	80	22	219	45	73	166		605
WEST	52	48	41	209	84			434
ABROAD IN SERVICE	7	6	7		16			36
ABROAD NOT IN SERV	178	37	115	141	87	158		716
MOVED, PREV RES NR	90	161	47	191	169	113		771
YR MOVED IN PRES QRTS								
1969-1970	862	468	840	534	679	637		4020
1968	755	230	347	450	611	498		2891
1967	377	337	282	481	385	472		2334
1965-1966	645	463	971	625	880	797		4381
1960-1964	873	739	1257	1327	1473	1104		6773
1950-1959	1179	862	1205	1170	1580	1200		7196
1949 OR EARLIER	613	365	393	209	410	355		2345
ALWAYS LVD PRES CT	509	177	177	255	609	223		1950

#15

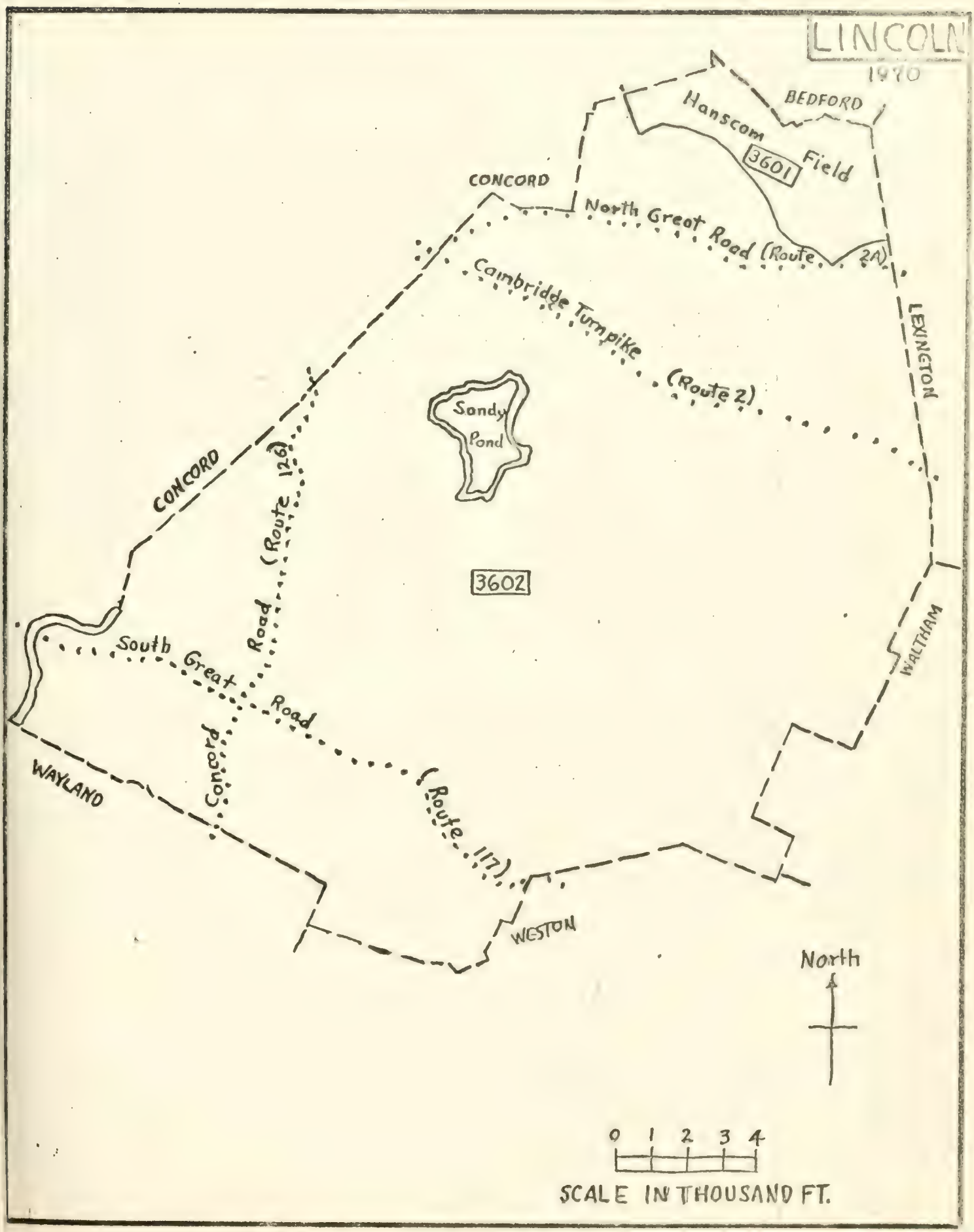
LINCOLN
1970
BEDFORD
Hanscom
Field
3601
CONCORD
North Great Road (Route 2A)
Cambridge Turnpike (Route 2)
LEXINGTON
Sandy
Pond
CONCORD
Road (Route 126)
3602
WALTHAM
South Great Road
Concord
WAYLAND
(Route 117)
WESTON
North
0 1 2 3 4
SCALE IN THOUSAND FT.

152 ~~151~~

1970 CENSUS OF POPULATION AND HOUSING FIRST-COUNT SUMMARY DATA (COMPLETE COUNT)

UNITED COMMUNITY SERVICES
RESEARCH DEPARTMENT
14 SOMERSET STREET, BOSTON

LINCOLN TOWN

POPULATION CHARACTERISTICS	AREA TOTAL	TRACT 3601	TRACT 3602
COUNT OF ALL PERSONS	7,567	2,861	4,706
COUNT OF ALL MALES	3,880	1,582	2,298
COUNT OF ALL FEMALES	3,687	1,279	2,408
WHITE	7,242	2,616	4,626
BLACK	231	218	13
INDIAN	8	1	7
OTHER SPECIFIED RACES	69	24	45
REPORTED OTHER RACES	17	2	15
PERSONS AGE 5 AND UNDER	754	390	364
PERSONS AGE 6 TO 20	2,720	1,093	1,627
PERSONS AGE 21 TO 64	3,751	1,367	2,384
PERSONS AGE 65 AND OVER	342	11	331
COUNT OF ALL MARRIED COUPLES	1,717	618	1,099
HOUSING UNIT CHARACTERISTICS			
TOTAL HOUSING UNITS	1,917	578	1,339
HOUSING UNITS OWNER OCCUPIED	1,084	0*	1,082
HOUSING UNITS RENTER OCCUPIED	806	576*	230
VACANT HOUSING UNITS	27	0*	27
TOTAL 1 UNIT STRUCTURES	1,336	97*	1,237
HOUSING UNITS WITH-			
1.01 TO 1.50 PERSONS/ROOM	89	73*	16
1.51 OR MORE PERSONS/ROOM	7	6*	1
UNITS WITH TELEPHONE AVAILABLE	1,867	567*	1,298
UNITS WITH COMPLETE KITCHEN	1,911	576*	1,333
UNITS WITH COMPLETE PLUMBING	1,906	576*	1,328
RENTAL CONTRACTS FOR RENTER-OCCUPIED UNITS			
LESS THAN $60	8	0*	8
$ 60 TO $ 79	5	0*	5
$ 80 TO $ 99	6	0*	6
$100 TO $119	47	33*	14
$120 TO $149	38	14*	24
$150 TO $199	28	8*	20
$200 TO $299	63	0*	63
$300 OR MORE	42	0*	42
NO CASH RENT	543	520*	23
TOTAL REPORTED	237	55*	182
VALUE OF OWNER-OCCUPIED UNITS			
LESS THAN $5,000	1	0*	1
$ 5,000 TO $ 9,999	0	0*	0
$10,000 TO $14,999	12	0*	12
$15,000 TO $19,999	31	0*	31
$20,000 TO $24,999	48	0*	48
$25,000 TO $34,999	127	0*	125
$35,000 TO $49,999	250	0*	250
$50,000 OR MORE	528	0*	528
TOTAL REPORTING	997	0*	995

153

1970 CENSUS OF POPULATION AND HOUSING FIRST-COUNT SUMMARY DATA (COMPLETE COUNT)

UNITED COMMUNITY SERVICES
RESEARCH DEPARTMENT
14 SOMERSET STREET, BOSTON

LINCOLN TOWN

POPULATION BY AGE, RACE AND SEX	AREA TOTAL	TRACT 3601	TRACT 3602
WHITE TOTAL	7,242	2,616	4,626
MALE			
4 OR UNDER	298	143	155*
5 TO 14	998	445	553*
15 TO 24	644	279	367*
25 TO 34	388	197	191*
35 TO 54	1,036	371	665*
55 TO 64	215	3	212*
65 AND OVER	129	3	127*
FEMALE			
4 OR UNDER	265	123	142*
5 TO 14	983	418	566*
15 TO 24	420	103	318*
25 TO 34	480	246	235*
35 TO 54	959	271	688*
55 TO 64	221	7	215*
65 AND OVER	206	7	199*
BLACK TOTAL	231	218	13
MALE			
4 OR UNDER	11	11	0*
5 TO 14	26	26	0*
15 TO 24	41	39	0*
25 TO 34	20	19	1*
35 TO 54	37	37	0*
55 TO 64	0	0	0*
65 AND OVER	1	0	0*
FEMALE			
4 OR UNDER	10	10	0*
5 TO 14	37	36	0*
15 TO 24	6	4	1*
25 TO 34	20	18	1*
35 TO 54	21	18	3*
55 TO 64	1	0	0*
65 AND OVER	0	0	0*
OTHER RACES TOTAL	94	27	67
MALE			
4 OR UNDER	3	1	2
5 TO 14	8	2	6
15 TO 24	6	2	4
25 TO 34	4	1	3
35 TO 54	12	2	10
55 TO 64	1	0	1
65 AND OVER	2	1	1
FEMALE			
4 OR UNDER	5	1	4
5 TO 14	18	6	12
15 TO 24	6	0	6
25 TO 34	8	4	4
35 TO 54	17	7	10
55 TO 64	C	0	0
65 AND OVER	4	0	4

15/1/75

CITY OR TOWN: LINCOLN

1970 CENSUS OF POPULATION AND HOUSING FOURTH-COUNT SUMMARY DATA

UNITED COMMUNITY SERVICES
RESEARCH DEPARTMENT
14 SOMERSET ST, BOSTON

TOTAL POPULATION SOCIAL AND ECON CHAR	TRACT 3601	TRACT 3602						TOTAL LINCOLN
TOTAL FAMILY INCOME								
UNDER $2999		20						20
$3000-$5999	30	48						78
$6000-$8999	195	55						250
$9000-$11999	116	97						213
$12000-$14999	67	109						176
$15000-$24999	126	397						523
$25000 AND OVER	24	437						461
MEDIAN FAMILY INCOME	$9,964	$21,360						$17,360
OCCUPATION 14YR OLDS+								
PROFESSIONAL,TECH	38	696						734
MANAGERS,ADMINISTRS	8	310						318
SALES	23	142						165
CLERICAL	72	285						357
CRAFTSMEN,FOREMEN	12	108						120
OPERATIVES,EX TRANS	15	21						36
TRANSPORT EQUIP OPS		11						11
LABORERS,EX FARM	21	17						38
SERVICE,EX PRIV HH	26	106						132
PRIVATE HH WKRS	5	41						46
FARM WORKERS		4						4
NOT REPORTED	135	137						272
YRS SCHOOL COMPLETED								
NONE-8 YRS	60	116						176
1-3 YRS HIGH SCH	114	80						194
HIGH SCHOOL GRAD	544	621						1165
1-3 YRS COLLEGE	161	413						574
COL GRAD OR MORE	331	1342						1673
TRANSPORTATN TO WORK								
PRIVATE CAR,DRIVER	711	1458						2169
PRIVATE CAR,PASSGR	103	64						167
BUS,STREETCAR		25						25
SUBWAY, ELEVATED RAILROAD		96						96
WALK	201	39						240
OTHER		141						141

155 754

CITY OR TOWN: LINCOLN

1970 CENSUS OF POPULATION AND HOUSING FOURTH-COUNT SUMMARY DATA

UNITED COMMUNITY SERVICES
RESEARCH DEPARTMENT
14 SOMERSET ST, BOSTON

TOTAL POPULATION SOCIAL AND ECON CHAR	TRACT 3601	TRACT 3602						TOTAL LINCOLN
COUNTRY OF ORIGIN								
UNITED KINGDOM	74	165						239
EIRE	11	106						117
SCANDINAVIA	13	16						29
GREECE		40						40
ITALY	78	124						202
FRANCE	21	41						62
GERMANY	62	89						151
EASTERN EUROPEAN	44	100						144
OTHER EUROPEAN	8	45						53
USSR		38						38
CHINA		138						138
OTHER ASIAN	103	84						187
CANADA	36	194						230
ALL OTHERS	52	46						98
RESIDENCE 65 5YRS+								
SAME HOUSE AS 70	86	2867						2953
DIFFERENT HSE, US:								
SAME COUNTY	6	856						862
DIFFERENT COUNTY:								
SAME STATE	57	180						237
DIFFERENT STATE:								
NORTHEAST	215	147						362
NORTH CENTRAL	437	108						545
SOUTH	656	93						749
WEST	547	15						562
ABROAD IN SERVICE	86	16						102
ABROAD NOT IN SERV	243	80						323
MOVED,PREV RES NR	248	41						289
YR MOVED IN PRES QRTS								
1969-1970	1312	547						1859
1968	740	307						1047
1967	444	311						755
1965-1966	293	813						1106
1960-1964	27	650						677
1950-1959		1299						1299
1949 OR EARLIER	14	378						392
ALWAYS LVD PRES QT	31	401						432

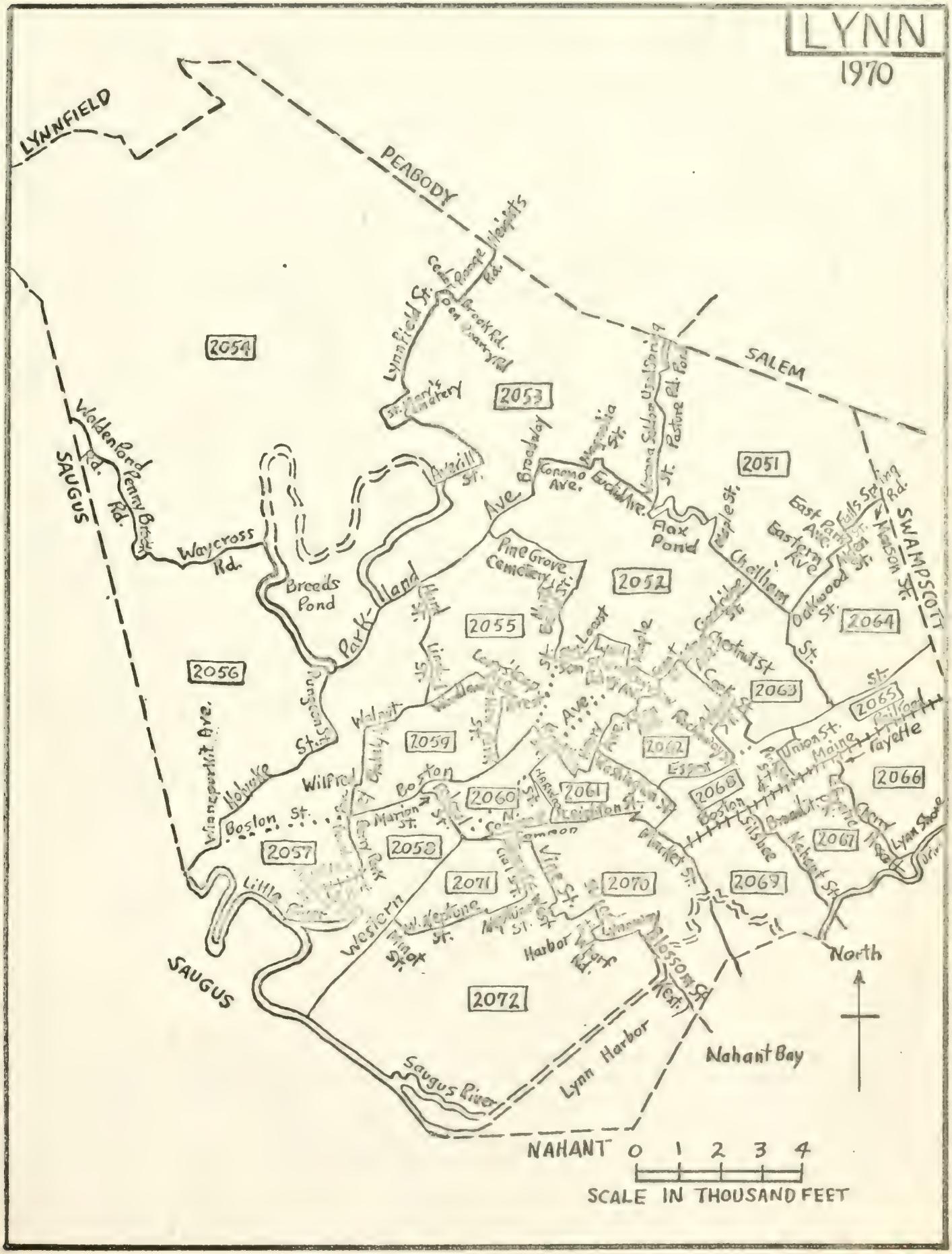
LYNN
1970
LYNNFIELD
PEABODY
SALEM
SAUGUS
SWAMPSCOTT
NAHANT
Lynnfield St.
Cedar Ridge Heights Rd.
Oak Ridge Rd.
Brook Rd.
Quarry Rd.
St. Mary's Cemetery
Waldenford Rd.
Penny Brook Rd.
Waycross Rd.
Breeds Pond
Park-land Ave
Averill St.
Broadway
Corona Ave.
Magnolia St.
Euclid Ave.
Vienna Sidney St.
Pastore Rd.
Flax Pond
Maple St.
Cheltham St.
Eastern Ave
East Parkway
Falls Spring Rd.
Nelson St.
Oakwood St.
Pine Grove Cemetery
Lynn St.
Chestnut St.
Walnut St.
Hanscom St.
Wilfred St.
Hawkes St.
Boston St.
Marion St.
Vine St.
Harbor St.
Western Ave.
Neptune St.
Pleasant St.
Blossom St.
Union St.
Maine
Fayette
Railroad
Boston
Gilsbee
Nahant St.
Lynn Shore Drive
Little River
Saugus River
Lynn Harbor
Nahant Bay
North
2051
2052
2053
2054
2055
2056
2057
2058
2059
2060
2061
2062
2063
2064
2065
2066
2067
2068
2069
2070
2071
2072
0 1 2 3 4
SCALE IN THOUSAND FEET

1970 CENSUS OF POPULATION AND HOUSING FIRST-COUNT SUMMARY DATA (COMPLETE COUNT)

UNITED COMMUNITY SERVICES
RESEARCH DEPARTMENT
14 SOMERSET STREET, BOSTON

LYNN CITY

POPULATION CHARACTERISTICS	AREA TOTAL	TRACT 2051	TRACT 2052	TRACT 2053	TRACT 2054	TRACT 2055	TRACT 2056	TRACT 2057	TRACT 2058	TRACT 2059	TRACT 2060	TRACT 2061
COUNT OF ALL PERSONS	90,294	5,830	5,759	5,856	3,486	4,685	4,577	5,062	2,935	4,307	2,981	3,717
COUNT OF ALL MALES	42,466	2,838	2,670	2,755*	1,681	2,157	2,162	2,465	1,420	2,018	1,367*	1,666
COUNT OF ALL FEMALES	47,828	2,992	3,089	3,101*	1,805	2,528	2,415	2,597	1,515	2,289	1,614*	2,051
WHITE	87,466	5,819	5,690	5,826*	3,475	4,663	4,114	5,052	2,905	4,297	2,948*	3,660
BLACK	2,360	1	53	6*	10	13	423	6	27	8	11*	29
INDIAN	82	1	3	8*	0	1	3	0	0	0	6*	2
OTHER SPECIFIED RACES	259	2	10	11*	1	3	35	0	3	1	10*	15
REPORTED OTHER RACES	127	7	3	3*	0	5	2	4	0	1	5*	11
PERSONS AGE 5 AND UNDER	9,086	539	566	483*	264	451	615	449	270	486	267*	385
PERSONS AGE 6 TO 20	23,480	1,658	1,451	1,575*	926	1,255	1,750	1,293	742	1,189	660*	755
PERSONS AGE 21 TO 64	44,757	2,980	2,842	3,120*	1,914	2,263	1,885	2,591	1,527	2,128	1,477*	1,799
PERSONS AGE 65 AND OVER	12,971	653	900	676*	382	716	327	729	396	504	576*	778
COUNT OF ALL MARRIED COUPLES	18,836	1,372	1,298	1,430*	898	957	828	1,163	620	913	608*	740
HOUSING UNIT CHARACTERISTICS												
TOTAL HOUSING UNITS	32,603	1,765	1,952	1,840	1,068	1,546	1,285	1,648	1,126	1,372	1,190	1,448
HOUSING UNITS OWNER OCCUPIED	14,040	1,438	1,210	1,603*	1,022	689*	535	1,114	420*	736	253*	235
HOUSING UNITS RENTER OCCUPIED	16,919	309	694	222*	39	804*	652	503	614*	589	873*	1,145
VACANT HOUSING UNITS	1,644	18	48	14*	7	52*	98	31	91*	47	59*	68
TOTAL 1 UNIT STRUCTURES	11,010	1,323	970	1,574*	1,041	458*	556	928	300*	463	146*	83
HOUSING UNITS WITH-												
1.01 TO 1.50 PERSONS/ROOM	1,512	80	71	75*	33	77*	125	67	50*	88	49*	64
1.51 OR MORE PERSONS/ROOM	313	4	11	6*	3	9*	60	4	10*	10	14*	14
UNITS WITH TELEPHONE AVAILABLE	27,438	1,703	1,847	1,780*	1,048	1,356*	1,015	1,547	884*	1,243	984*	1,207
UNITS WITH COMPLETE KITCHEN	31,606	1,760	1,946	1,835*	1,068	1,537*	1,285	1,643	1,095*	1,364	1,138*	1,367
UNITS WITH COMPLETE PLUMBING	31,255	1,747	1,932	1,819*	1,060	1,494*	1,277	1,623	1,076*	1,354	1,127*	1,335
RENTAL CONTRACTS FOR RENTER-OCCUPIED UNITS												
LESS THAN $60	2,538	24	134	12*	4*	93*	138*	121*	159*	55	84*	152
$ 60 TO $ 79	3,534	32	89	28*	2*	147*	287*	119*	151*	160	167*	165
$ 80 TO $ 99	4,622	88	150	48*	11*	267*	147*	114*	151*	209	297*	299
$100 TO $119	3,164	73	172	47*	2*	154*	37*	71*	67*	105	200*	306
$120 TO $149	1,916	42	79	42*	3*	102*	20*	46*	61*	37	94*	157
$150 TO $199	604	25	52	24*	2*	22*	2*	3*	1*	3	21*	53
$200 TO $299	149	8	0	2*	2*	9*	1*	0*	1*	1	0*	0
$300 OR MORE	43	1	0	1*	0*	0*	0*	0*	0*	0	0*	0
NO CASH RENT	327	14	18	17*	9*	10*	8*	28*	23*	19	9*	12
TOTAL REPORTED	16,570	293	676	204*	26*	794*	632*	474*	591*	570	863*	1,132
VALUE OF OWNER-OCCUPIED UNITS												
LESS THAN $5,000	65	3	1	8*	2	3*	3	5	7*	6	0*	0
$ 5,000 TO $ 9,999	494	20	31	34*	10	28*	13	34	38*	22	13*	4
$10,000 TO $14,999	2,024	156	179	191*	54	98*	51	139	102*	112	42*	28
$15,000 TO $19,999	3,565	420	369	518*	197	177*	174	425	68*	179	48*	19
$20,000 TO $24,999	2,421	406	220	490*	383	79*	214	206	17*	81	8*	5
$25,000 TO $34,999	1,093	226	78	218*	288	28*	41	56	2*	15	4*	2
$35,000 TO $49,999	165	25	5	21*	59	5*	4	0	0*	0	0*	0
$50,000 OR MORE	32	5	1	3*	7	0*	2	1	0*	0	0*	0
TOTAL REPORTING	9,859	1,261	884	1,483*	1,000	418*	502	866	234*	415	115*	58

1970 CENSUS OF POPULATION AND HOUSING FIRST-COUNT SUMMARY DATA (COMPLETE COUNT)

UNITED COMMUNITY SERVICES
RESEARCH DEPARTMENT
14 SOMERSET STREET, BOSTON

LYNN CITY

POPULATION CHARACTERISTICS	AREA TOTAL	TRACT 2062	TRACT 2063	TRACT 2064	TRACT 2065	TRACT 2066	TRACT 2067	TRACT 2068	TRACT 2069	TRACT 2070	TRACT 2071	TRACT 2072
COUNT OF ALL PERSONS	90,294	4,910	4,383	5,468	3,844	4,753	3,665	3,249	2,712	2,647	3,084	2,384
COUNT OF ALL MALES	42,466	2,277*	2,103*	2,656	1,765*	2,196	1,570	1,733*	1,223	1,221	1,392	1,122*
COUNT OF ALL FEMALES	47,828	2,632*	2,277*	2,812	2,076*	2,557	2,095	1,509*	1,489	1,426	1,692	1,259*
WHITE	87,466	4,848*	3,959*	5,365	3,520*	4,709	3,599	3,104*	2,621	2,231	2,950	2,091*
BLACK	2,360	30*	358*	77	294*	27	40	97*	60	391	120	279*
INDIAN	82	3*	13*	14	7*	1	2	3*	3	5	4	3*
OTHER SPECIFIED RACES	259	6*	21*	10	15*	16	24	35*	20	13	5	3*
REPORTED OTHER RACES	127	22*	29*	2	5*	0	0	3*	8	7	5	5*
PERSONS AGE 5 AND UNDER	9,086	625*	584*	582	435*	437	245	275*	198	315	301	312*
PERSONS AGE 6 TO 20	23,480	1,303*	1,380*	1,573	1,065*	1,095	557	676*	405	673	852	646*
PERSONS AGE 21 TO 64	44,757	2,419*	2,066*	2,655	1,818*	2,478	1,897	1,672*	1,433	1,146	1,506	1,126*
PERSONS AGE 65 AND OVER	12,971	562*	350*	658	523*	743	966	619*	676	513	425	297*
COUNT OF ALL MARRIED COUPLES	18,836	970*	822*	1,205	747*	1,098	711	455*	526	438	575	457*
HOUSING UNIT CHARACTERISTICS												
TOTAL HOUSING UNITS	32,603	1,852	1,383	1,747	1,380	1,809	1,739	1,813	1,513	1,091	1,176	860
HOUSING UNITS OWNER OCCUPIED	14,040	523*	600*	1,058	491*	731*	353	202*	153	100	299	270*
HOUSING UNITS RENTER OCCUPIED	16,919	1,214*	714*	635	840*	994*	1,312	1,356*	1,207	882	780	529*
VACANT HOUSING UNITS	1,644	114*	68*	54	47*	82*	74	250*	153	109	97	60*
TOTAL 1 UNIT STRUCTURES	11,010	250*	447*	808	311*	437*	229	133*	97	83	165	204*
HOUSING UNITS WITH-												
1.01 TO 1.50 PERSONS/ROOM	1,512	102*	101*	84	84*	43*	28	56*	38	62	79	55*
1.51 OR MORE PERSONS/ROOM	313	13*	25*	12	8*	8*	10	32*	15	17	10	16*
UNITS WITH TELEPHONE AVAILABLE	27,438	1,412*	1,152*	1,596	1,149*	1,609*	1,516	912*	1,093	788	923	663*
UNITS WITH COMPLETE KITCHEN	31,606	1,831*	1,368*	1,737	1,368*	1,784*	1,669	1,355*	1,441	1,063	1,083	849*
UNITS WITH COMPLETE PLUMBING	31,255	1,792*	1,363*	1,733	1,360*	1,781*	1,705	1,228*	1,457	1,029	1,098	845*
RENTAL CONTRACTS FOR RENTER-OCCUPIED UNITS												
LESS THAN $60	2,538	106*	77*	45	103*	32*	42	514*	100	352	86	104*
$ 60 TO $ 79	3,534	330*	200*	130	258*	103*	105	377*	186	141	223	131*
$ 80 TO $ 99	4,622	377*	215*	210	228*	304*	319	244*	315	178	308	136*
$100 TO $119	3,164	241*	136*	171	160*	225*	295	124*	267	111	113	84*
$120 TO $149	1,916	112*	67*	46	71*	200*	304	61*	209	62	36	62*
$150 TO $199	604	35*	2*	9	6*	93*	98	9*	110	30	1	0*
$200 TO $299	149	3*	0*	1	2*	14*	90	8*	7	0	0	0*
$300 OR MORE	43	0*	1*	1	0*	4*	35	0*	0	0	0	0*
NO CASH RENT	327	10*	15*	22	11*	18*	21	18*	13	8	11	10*
TOTAL REPORTED	16,570	1,204*	698*	613	828*	975*	1,288	1,337*	1,194	874	767	517*
VALUE OF OWNER-OCCUPIED UNITS												
LESS THAN $5,000	65	6*	7*	2	3*	2*	0	0*	3*	1*	1	2*
$ 5,000 TO $ 9,999	494	16*	53*	40	30*	11*	9	21*	6*	4*	25	31*
$10,000 TO $14,999	2,024	70*	155*	201	102*	86*	25	50*	28*	21*	55	75*
$15,000 TO $19,999	3,565	92*	120*	359	86*	143*	44	23*	19*	5*	34	42*
$20,000 TO $24,999	2,421	20*	25*	113	27*	70*	28	4*	6*	3*	10	4*
$25,000 TO $34,999	1,093	5*	6*	23	10*	53*	30	0*	5*	1*	2	0*
$35,000 TO $49,999	165	0*	0*	0	0*	19*	24	0*	3*	0*	0	0*
$50,000 OR MORE	32	0*	0*	2	1*	3*	7	0*	0*	0*	0	0*
TOTAL REPORTING	9,859	209*	366*	740	259*	387*	167	98*	70*	35*	127	154*

159

1970 CENSUS OF POPULATION AND HOUSING FIRST-COUNT SUMMARY DATA (COMPLETE COUNT)

UNITED COMMUNITY SERVICES
RESEARCH DEPARTMENT
14 SOMERSET STREET, BOSTON

LYNN CITY

POPULATION BY AGE, RACE AND SEX	AREA TOTAL	TRACT 2051	TRACT 2052	TRACT 2053	TRACT 2054	TRACT 2055	TRACT 2056	TRACT 2057	TRACT 2058	TRACT 2059	TRACT 2060	TRACT 2061
WHITE TOTAL	87,466	5,819	5,690	5,826*	3,475	4,663	4,114	5,052	2,905	4,297	2,948*	3,660
MALE												
4 OR UNDER	3,673	215*	232*	217*	117*	191*	220*	206*	134*	201*	106*	137*
5 TO 14	8,073	620*	511*	539*	320*	407*	587*	450*	251*	412*	227*	281*
15 TO 24	6,439	431*	399*	420*	252*	358*	340*	390*	231*	317*	207*	234*
25 TO 34	4,577	268*	305*	269*	133*	235*	148*	241*	164*	293*	153*	224*
35 TO 54	9,182	741*	600*	708*	475*	459*	411*	614*	307*	427*	310*	343*
55 TO 64	4,341	284*	273*	328*	228*	226*	117*	296*	165*	175*	146*	145*
65 AND OVER	4,854	279*	321*	267*	154*	276*	130*	268*	153*	193*	206*	274*
FEMALE												
4 OR UNDER	3,432	208*	224*	180*	103*	188*	207*	176*	96*	202*	118*	181*
5 TO 14	7,553	534*	507*	552*	312*	413*	577*	399*	233*	452*	196*	223*
15 TO 24	7,052	453*	430*	442*	235*	415*	367*	381*	238*	344*	264*	326*
25 TO 34	4,691	309*	318*	298*	147*	240*	234*	243*	142*	266*	125*	189*
35 TO 54	10,203	775*	635*	798*	537*	534*	484*	644*	369*	501*	334*	386*
55 TO 64	5,455	339*	373*	411*	239*	296*	122*	293*	183*	213*	198*	224*
65 AND OVER	7,941	374*	572*	406*	228*	438*	180*	461*	243*	311*	366*	495*
BLACK TOTAL	2,360	1	53	6*	10	13	423	6	27	8	11*	29
MALE												
4 OR UNDER	192	0*	1*	0*	0*	2*	26	0*	2*	0*	0*	2
5 TO 14	324	0*	5*	0*	0*	0*	74	0*	5*	0*	0*	9
15 TO 24	220	0*	8*	0*	1*	1*	41	0*	2*	0*	0*	0
25 TO 34	129	0*	1*	0*	0*	1*	16	0*	1*	0*	0*	5
35 TO 54	178	0*	6*	0*	1*	1*	22	0*	5*	0*	3*	2
55 TO 64	37	0*	1*	0*	0*	0*	3	0*	0*	0*	2*	0
65 AND OVER	37	0*	1*	0*	0*	0*	6	0*	0*	0*	0*	0
FEMALE												
4 OR UNDER	199	0*	4*	0*	0*	1*	27	0*	2*	0*	0*	0
5 TO 14	303	0*	3*	0*	1*	0*	82	0*	1*	0*	0*	2
15 TO 24	249	0*	5*	0*	2*	1*	45	0*	2*	0*	0*	1
25 TO 34	158	0*	0*	0*	0*	0*	33	0*	3*	0*	0*	3
35 TO 54	214	0*	6*	0*	1*	0*	35	0*	3*	0*	0*	4
55 TO 64	46	0*	3*	0*	0*	0*	3	0*	0*	0*	2*	0
65 AND OVER	74	0*	5*	0*	0*	2*	10	0*	0*	0*	0*	1
OTHER RACES TOTAL	468	10	16	22*	1	9	40	4	3	2	21*	28
MALE												
4 OR UNDER	27	0*	0*	0*	0*	0*	5*	0*	0*	0*	0*	1*
5 TO 14	25	0*	0*	0*	0*	0*	7*	0*	0*	0*	1*	2*
15 TO 24	39	0*	3*	1*	0*	0*	2*	0*	0*	0*	1*	2*
25 TO 34	27	0*	0*	0*	0*	0*	2*	0*	0*	0*	1*	2*
35 TO 54	50	0*	2*	3*	0*	0*	4*	0*	0*	0*	2*	3*
55 TO 64	20	0*	1*	2*	0*	0*	0*	0*	0*	0*	2*	0*
65 AND OVER	22	0*	0*	1*	0*	0*	1*	0*	0*	0*	0*	0*
FEMALE												
4 OR UNDER	22	0*	0*	1*	0*	0*	0*	0*	0*	0*	0*	1*
5 TO 14	38	0*	0*	3*	0*	0*	4*	0*	0*	0*	2*	0*
15 TO 24	49	0*	1*	0*	0*	0*	2*	0*	0*	0*	0*	2*
25 TO 34	28	0*	0*	1*	0*	0*	1*	0*	0*	0*	0*	2*
35 TO 54	52	0*	2*	2*	0*	0*	2*	0*	0*	0*	3*	3*
55 TO 64	26	0*	0*	3*	0*	0*	0*	0*	0*	0*	1*	0*
65 AND OVER	43	0*	1*	2*	0*	0*	0*	0*	0*	0*	4*	8*

BOSTON PUBLIC LIBRARY

1970 CENSUS OF POPULATION AND HOUSING FIRST-COUNT SUMMARY DATA (COMPLETE COUNT)

UNITED COMMUNITY SERVICES
RESEARCH DEPARTMENT
14 SOMERSET STREET, BOSTON

LYNN CITY

POPULATION BY AGE, RACE AND SEX	AREA TOTAL	TRACT 2062	TRACT 2063	TRACT 2064	TRACT 2065	TRACT 2066	TRACT 2067	TRACT 2068	TRACT 2069	TRACT 2070	TRACT 2071	TRACT 2072
WHITE TOTAL	87,466	4,848*	3,959*	5,365	3,520*	4,709	3,599	3,104*	2,621	2,231	2,950	2,091*
MALE												
4 OR UNDER	3,673	281*	234*	259*	162*	190*	96*	111*	85*	89*	107*	93*
5 TO 14	8,073	460*	489*	597*	360*	358*	198*	212*	116*	206*	290*	191*
15 TO 24	6,439	396*	342*	408*	251*	367*	194*	230*	165*	146*	196*	173*
25 TO 34	4,577	294*	211*	310*	182*	263*	212*	177*	159*	106*	135*	111*
35 TO 54	9,182	441*	358*	567*	333*	453*	300*	414*	232*	204*	299*	203*
55 TO 64	4,341	201*	162*	216*	158*	261*	239*	224*	161*	94*	152*	91*
65 AND OVER	4,854	180*	122*	254*	183*	281*	303*	300*	263*	178*	162*	117*
FEMALE												
4 OR UNDER	3,432	247*	200*	225*	158*	174*	94*	101*	73*	83*	104*	100*
5 TO 14	7,553	423*	370*	500*	339*	359*	175*	214*	116*	178*	297*	194*
15 TO 24	7,052	479*	376*	420*	277*	371*	233*	221*	217*	169*	239*	171*
25 TO 34	4,691	286*	223*	335*	214*	270*	184*	134*	141*	120*	167*	121*
35 TO 54	10,203	515*	474*	606*	384*	550*	373*	276*	243*	213*	359*	234*
55 TO 64	5,455	277*	200*	283*	205*	361*	348*	181*	249*	131*	199*	130*
65 AND OVER	7,941	381*	205*	392*	320*	458*	657*	315*	409*	319*	252*	164*
BLACK TOTAL	2,360	30*	358*	77	294*	27	40	97*	60	391	120	279*
MALE												
4 OR UNDER	192	2*	22*	4*	16*	2*	6	7*	11*	43	9*	32*
5 TO 14	324	5*	42*	9*	35*	3*	3	9*	5*	66	12*	37*
15 TO 24	220	1*	39*	8*	28*	3*	3	8*	8*	24	11*	30*
25 TO 34	129	2*	11*	5*	12*	1*	7	10*	3*	27	7*	13*
35 TO 54	178	5*	31*	5*	24*	4*	1	12*	3*	23	6*	18*
55 TO 64	37	0*	6*	2*	11*	0*	0	4*	0*	3	0*	4*
65 AND OVER	37	0*	7*	1*	4*	1*	0	1*	0*	5	3*	7*
FEMALE												
4 OR UNDER	199	0*	23*	6*	17*	0*	10	9*	7*	45	14*	27*
5 TO 14	303	3*	53*	11*	42*	1*	2	8*	2*	49	11*	27*
15 TO 24	249	3*	45*	7*	23*	3*	2	10*	9*	41	17*	26*
25 TO 34	158	1*	19*	3*	21*	3*	4	10*	3*	21	10*	19*
35 TO 54	214	3*	35*	6*	35*	2*	1	6*	5*	32	11*	23*
55 TO 64	46	0*	12*	2*	12*	1*	0	2*	0*	1	1*	7*
65 AND OVER	74	0*	13*	3*	14*	0*	1	1*	0*	11	4*	9*
OTHER RACES TOTAL	468	31*	63*	26	27*	17	26	41*	31	25	14	11*
MALE												
4 OR UNDER	27	2*	4*	1*	2*	1*	0*	4*	1*	0*	1*	0*
5 TO 14	25	1*	3*	0*	1*	3*	0*	1*	1*	0*	0*	1*
15 TO 24	39	0*	11*	2*	0*	1*	2*	3*	1*	3*	0*	0*
25 TO 34	27	4*	0*	2*	1*	0*	1*	0*	3*	1*	0*	0*
35 TO 54	50	2*	7*	2*	1*	2*	1*	4*	3*	1*	1*	1*
55 TO 64	20	0*	2*	1*	0*	0*	3*	1*	0*	2*	1*	0*
65 AND OVER	22	0*	0*	3*	1*	2*	1*	1*	3*	0*	0*	0*
FEMALE												
4 OR UNDER	22	2*	5*	0*	1*	0*	1*	2*	2*	1*	0*	1*
5 TO 14	38	2*	5*	0*	6*	0*	0*	5*	2*	4*	0*	0*
15 TO 24	49	3*	5*	2*	1*	0*	1*	10*	5*	2*	2*	3*
25 TO 34	28	1*	3*	1*	3*	0*	1*	0*	1*	4*	0*	0*
35 TO 54	52	3*	6*	2*	2*	2*	2*	3*	2*	1*	0*	1*
55 TO 64	26	2*	2*	3*	1*	1*	2*	0*	2*	1*	1*	2*
65 AND OVER	43	1*	3*	5*	1*	1*	4*	1*	1*	0*	4*	0*

191

CITY OR TOWN: LYNN

1970 CENSUS OF POPULATION AND HOUSING FOURTH-COUNT SUMMARY DATA

UNITED COMMUNITY SERVICES
RESEARCH DEPARTMENT
14 SOMERSET ST, BOSTON

TOTAL POPULATION SOCIAL AND ECON CHAR	TRACT 2051	TRACT 2052	TRACT 2053	TRACT 2054	TRACT 2055	TRACT 2056	TRACT 2057	TRACT 2058
TOTAL FAMILY INCOME								
UNDER $2999	78	71	41	28	114	130	76	57
$3000-$5999	93	177	169	49	165	205	143	79
$6000-$8999	250	205	267	96	250	205	227	132
$9000-$11999	371	410	471	258	241	187	292	189
$12000-$14999	285	273	267	210	192	106	256	140
$15000-$24999	358	308	373	282	174	153	273	124
$25000 AND OVER	72	28	29	57	16	22	35	19
MEDIAN FAMILY INCOME	$11,606	$11,030	$11,138	$12,840	$9,394	$8,265	$11,258	$10,372
OCCUPATION 14YR OLDS+								
PROFESSIONAL,TECH	392	335	419	321	247	130	278	125
MANAGERS,ADMINISTRS	149	150	140	199	110	77	96	57
SALES	179	170	189	138	97	80	135	31
CLERICAL	560	608	600	347	362	246	416	265
CRAFTSMEN,FOREMEN	428	380	368	181	236	228	364	194
OPERATIVES,EX TRANS	270	351	255	120	308	225	357	317
TRANSPORT EQUIP OPS	39	21	35	37	81	55	50	37
LABORERS,EX FARM	44	33	34	32	42	33	34	71
SERVICE,EX PRIV HH	230	272	299	166	277	171	211	137
PRIVATE HH WKRS	16	17			20			[illegible]
FARM WORKERS	3		11					4
NOT REPORTED	150	135	189	37	86	75	139	43
YRS SCHOOL COMPLETED								
NONE-8 YRS	453	614	523	211	685	371	616	563
1-3 YRS HIGH SCH	663	756	729	329	646	495	639	462
HIGH SCHOOL GRAD	1485	1397	1589	961	1045	845	1461	572
1-3 YRS COLLEGE	467	432	411	347	194	152	234	106
COL GRAD OR MORE	304	222	251	301	143	89	116	34
TRANSPORTATN TO WORK								
PRIVATE CAR,DRIVER	1705	1422	1779	1184	1016	979	1166	570
PRIVATE CAR,PASSGR	349	425	429	192	307	192	431	184
BUS,STREETCAR	186	231	146	41	144	89	153	137
SUBWAY, ELEVATED	61	27	23	8	13	3	5	
RAILROAD			13	7				
WALK	118	170	72	34	323	53	161	329
OTHER	35	121	37	34	78	39	69	14

CITY OR TOWN: LYNN

1970 CENSUS OF POPULATION AND HOUSING FOURTH-COUNT SUMMARY DATA

UNITED COMMUNITY SERVICES
RESEARCH DEPARTMENT
14 SOMERSET ST, BOSTON

TOTAL POPULATION SOCIAL AND ECON CHAR	TRACT 2059	TRACT 2060	TRACT 2061	TRACT 2062	TRACT 2063	TRACT 2064	TRACT 2065	TRACT 2066
TOTAL FAMILY INCOME								
UNDER $2999	70	89	111	118	96	130	124	96
$3000-$5999	124	176	170	213	242	149	139	161
$6000-$8999	269	149	228	356	258	289	254	300
$9000-$11999	287	209	143	265	219	355	233	204
$12000-$14999	124	44	116	129	166	272	134	222
$15000-$24999	168	120	87	109	109	207	75	244
$25000 AND OVER	18		17	6		25	6	54
MEDIAN FAMILY INCOME	$9,638	$8,674	$8,348	$8,152	$8,504	$10,170	$8,625	$10,370
OCCUPATION 14YR OLDS+								
PROFESSIONAL,TECH	153	124	90	121	133	262	136	241
MANAGERS,ADMINISTRS	25	87	92	108	61	102	54	182
SALES	85	67	63	100	90	106	82	143
CLERICAL	401	251	211	299	343	444	237	516
CRAFTSMEN,FOREMEN	214	176	209	280	212	349	200	330
OPERATIVES,EX TRANS	363	268	400	435	381	342	296	311
TRANSPORT EQUIP OPS	62	45	37	63	61	76	28	35
LABORERS,EX FARM	54	41	34	50	86	125	53	106
SERVICE,EX PRIV HH	251	147	240	292	179	296	157	204
PRIVATE HH WKRS		5	16	6	24	6	8	
FARM WORKERS						10		
NOT REPORTED	82	10	172	121	154	102	67	108
YRS SCHOOL COMPLETED								
NONE-8 YRS	557	587	816	732	508	599	589	497
1-3 YRS HIGH SCH	634	482	632	703	671	766	538	597
HIGH SCHOOL GRAD	901	582	572	973	765	1301	767	1291
1-3 YRS COLLEGE	171	148	212	153	96	249	161	292
COL GRAD OR MORE	117	52	73	30	76	103	71	249
TRANSPORTATN TO WORK								
PRIVATE CAR,DRIVER	976	523	703	943	904	1426	705	1288
PRIVATE CAR,PASSGR	259	175	199	325	249	271	224	333
BUS,STREETCAR	180	126	166	168	237	238	114	259
SUBWAY, ELEVATED	5	19	14	26	52	37		71
RAILROAD						29	24	12
WALK	226	252	471	278	181	98	143	118
OTHER	20	81	45	82	44	59	60	81

163 #

CITY OR TOWN: LYNN

1970 CENSUS OF POPULATION AND HOUSING FOURTH-COUNT SUMMARY DATA

UNITED COMMUNITY SERVICES
RESEARCH DEPARTMENT
14 SOMERSET ST, BOSTON

TOTAL POPULATION SOCIAL AND ECON CHAR	TRACT 2067	TRACT 2068	TRACT 2069	TRACT 2070	TRACT 2071	TRACT 2072		TOTAL LYNN
TOTAL FAMILY INCOME								
UNDER $2999	58	132	61	90	95	69		1934
$3000-$5999	164	108	160	181	143	81		3291
$6000-$8999	151	167	154	116	215	168		4706
$9000-$11999	178	126	112	101	156	103		5110
$12000-$14999	128	38	66	42	89	88		3387
$15000-$24999	110	19	80	16	84	38		3511
$25000 AND OVER	68	10	12	15	11	12		532
MEDIAN FAMILY INCOME	$10,170	$6,869	$7,989	$6,237	$8,379	$8,125		$9,739
OCCUPATION 14YR OLDS+								
PROFESSIONAL,TECH	228	104	198	121	71	43		4272
MANAGERS,ADMINISTRS	110	74	147	47	71	29		2167
SALES	175	49	101	30	28	32		2170
CLERICAL	444	129	246	131	217	157		7430
CRAFTSMEN,FOREMEN	136	175	124	109	170	138		5201
OPERATIVES,EX TRANS	190	314	171	231	335	155		6395
TRANSPORT EQUIP OPS	31	59	27	29	42	21		971
LABORERS,EX FARM	58	57	33	67	46	41		1174
SERVICE,EX PRIV HH	133	201	154	68	101	126		4312
PRIVATE HH WKRS	16	6	5		18	22		193
FARM WORKERS								28
NOT REPORTED	93	80	57	96	69	70		2135
YRS SCHOOL COMPLETED								
NONE-8 YRS	445	791	423	607	567	412		12166
1-3 YRS HIGH SCH	551	584	411	309	491	354		12442
HIGH SCHOOL GRAD	1004	528	714	387	627	389		20156
1-3 YRS COLLEGE	356	101	171	58	57	57		4625
COL GRAD OR MORE	280	63	166	125	51	53		2969
TRANSPORTATN TO WORK								
PRIVATE CAR,DRIVER	830	453	636	307	459	355		20329
PRIVATE CAR,PASSGR	216	136	159	190	121	111		5477
BUS,STREETCAR	153	162	130	87	199	92		3438
SUBWAY, ELEVATED	21		15	11	22	20		453
RAILROAD	33		12					130
WALK	259	344	236	264	322	208		4660
OTHER	60	82	51	40	13	37		1182

164 #

CITY OR TOWN: LYNN

1970 CENSUS OF POPULATION AND HOUSING FOURTH-COUNT SUMMARY DATA

UNITED COMMUNITY SERVICES
RESEARCH DEPARTMENT
14 SOMERSET ST, BOSTON

TOTAL POPULATION SOCIAL AND ECON CHAR	TRACT 2051	TRACT 2052	TRACT 2053	TRACT 2054	TRACT 2055	TRACT 2056	TRACT 2057	TRACT 2058
COUNTRY OF ORIGIN								
UNITED KINGDOM	125	134	139	144	103	67	198	124
EIRE	263	372	242	102	241	155	342	140
SCANDINAVIA	143	18	114	79	40	51	66	5
GREECE	91	158	154	54	125	98	126	17
ITALY	456	109	204	219	151	110	161	153
FRANCE			6	7			17	5
GERMANY	22	27	19	16	12	35	40	37
EASTERN EUROPEAN	112	90	136	102	78	54	168	386
OTHER EUROPEAN	8	51		5	23	33		
USSR	35	67	28	48	54	33	41	14
CHINA						5		
OTHER ASIAN	32	21	6	7	5	21	22	
CANADA	626	804	623	515	994	357	691	299
ALL OTHERS	68	129	146	28	90	7	52	61
RESIDENCE 65 5YRS+								
SAME HOUSE AS 70	4022	3473	4498	2343	2934	2163	3603	1889
DIFFERENT HSE, US:								
SAME COUNTY	1062	1313	610	728	951	1041	747	554
DIFFERENT COUNTY:								
SAME STATE	83	122	46	75	100	334	76	91
DIFFERENT STATE:								
NORTHEAST	91	58	26	61	36	59	123	26
NORTH CENTRAL		7	19		7	20	7	
SOUTH	6		13			132		22
WEST	41	6	27	29	13	24		
ABROAD IN SERVICE	5					14		8
ABROAD NOT IN SERV		30	11		26	61		
MOVED,PREV RES NR	101	275	208	30	231	238	124	111
YR MOVED IN PRES QRTS								
1969-1970	570	792	461	361	725	898	402	513
1968	306	469	283	100	491	496	361	250
1967	323	314	319	299	135	483	315	91
1965-1966	714	787	441	402	585	544	394	344
1960-1964	1343	1100	1414	577	980	903	1008	614
1950-1959	1566	1080	1767	1124	865	942	1279	509
1949 OR EARLIER	631	678	847	404	563	107	839	367
ALWAYS LVD PRES CT	380	539	324	219	341	204	464	247

165

CITY OR TOWN: LYNN

1970 CENSUS OF POPULATION AND HOUSING FOURTH-COUNT SUMMARY DATA

UNITED COMMUNITY SERVICES
RESEARCH DEPARTMENT
14 SOMERSET ST, BOSTON

TOTAL POPULATION SOCIAL AND ECON CHAR	TRACT 2059	TRACT 2060	TRACT 2061	TRACT 2062	TRACT 2063	TRACT 2064	TRACT 2065	TRACT 2066
COUNTRY OF ORIGIN								
UNITED KINGDOM	139	111	62	167	122	129	113	124
EIRE	292	222	215	137	87	182	169	164
SCANDINAVIA	17	33	50	12	19	39	29	47
GREECE	403	193	373	196	122	107	55	104
ITALY	182	128	165	145	206	304	140	231
FRANCE	8			50	7	6	19	15
GERMANY	15	12	32	65	8	11	4	78
EASTERN EUROPEAN	104	32	78	73	48	84	19	127
OTHER EUROPEAN	5	24	44	6	70			17
USSR	16	93	203	143	17	53	45	522
CHINA	22	7				8		11
OTHER ASIAN		22		39	23			
CANADA	592	703	467	680	538	653	456	541
ALL OTHERS	18	43	71	50	55	72	73	98
RESIDENCE 65 5YRS+								
SAME HOUSE AS 70	2641	1287	1470	2306	2103	3328	1849	2697
DIFFERENT HSE, US:								
SAME COUNTY	835	1043	1203	1362	1261	1219	1237	1245
DIFFERENT COUNTY:								
SAME STATE	103	43	166	207	164	98	55	136
DIFFERENT STATE:								
NORTHEAST	10	31	100	113	51	60	66	21
NORTH CENTRAL	11	18			14	25	60	
SOUTH	17	25	24	18	27	54	45	22
WEST	25	92	7			38		23
ABROAD IN SERVICE	11			6	6	5	12	
ABROAD NOT IN SERV	88	119	257	193	40	55	37	51
MOVED,PREV RES NR	168	101	170	175	230	101	109	193
YR MOVED IN PRES QRTS								
1969-1970	676	802	998	1219	1158	681	803	617
1968	354	465	696	562	452	839	412	368
1967	256	332	200	370	408	260	299	433
1965-1966	605	175	462	530	373	423	473	681
1960-1964	619	359	631	737	626	1136	796	836
1950-1959	884	329	426	693	722	1215	590	1007
1949 OR EARLIER	525	432	170	483	335	612	330	534
ALWAYS LVD PRES CT	398	87	134	310	297	302	141	277

166

CITY OR TOWN: LYNN

1970 CENSUS OF POPULATION AND HOUSING FOURTH-COUNT SUMMARY DATA

UNITED COMMUNITY SERVICES
RESEARCH DEPARTMENT
14 SOMERSET ST, BOSTON

TOTAL POPULATION SOCIAL AND ECON CHAR	TRACT 2067	TRACT 2068	TRACT 2069	TRACT 2070	TRACT 2071	TRACT 2072		TOTAL LYNN
COUNTRY OF ORIGIN								
UNITED KINGDOM	147	68	75	79	200	42		2612
EIRE	184	141	60	37	254	176		4177
SCANDINAVIA	73	14	25	20	9	12		915
GREECE	56	45	32	291	48	16		2864
ITALY	102	156	123	214	124	54		3837
FRANCE			49		12			201
GERMANY	44		37	26	75			615
EASTERN EUROPEAN	110	24	117	37	262	161		2402
OTHER EUROPEAN	12	47		20	11	15		291
USSR	265	37	300	142	70	37		2263
CHINA			5					58
OTHER ASIAN	46	36	27	12				319
CANADA	392	481	262	188	424	166		11452
ALL OTHERS	91	36	50	102	97	119		1556
RESIDENCE 65 5YRS+								
SAME HOUSE AS 70	1856	1407	1371	737	1683	1178		50939
DIFFERENT HSE, US:								
SAME COUNTY	899	967	739	1048	1002	518		21594
DIFFERENT COUNTY:								
SAME STATE	212	107	72	174	27	58		2549
DIFFERENT STATE:								
NORTHEAST	54	208	58	61	39	30		1392
NORTH CENTRAL	7		51	10				256
SOUTH	44	57	42	22	6	39		615
WEST	32		15					372
ABROAD IN SERVICE	16	6	12		6			108
ABROAD NOT IN SERV	54	44	16	75		32		1199
MOVED, PREV RES NR	262	221	201	226	246	124		3845
YR MOVED IN PRES QRTS								
1969-1970	842	998	681	1155	570	425		16347
1968	328	295	180	271	413	212		8603
1967	234	288	248	321	213	248		6389
1965-1966	526	341	253	205	429	116		9903
1960-1964	502	469	480	350	348	372		14200
1950-1959	625	455	430	118	635	231		17492
1949 OR EARLIER	407	234	289	172	482	409		9850
ALWAYS LVD PRES CT	201	169	151	55	209	156		5605

167

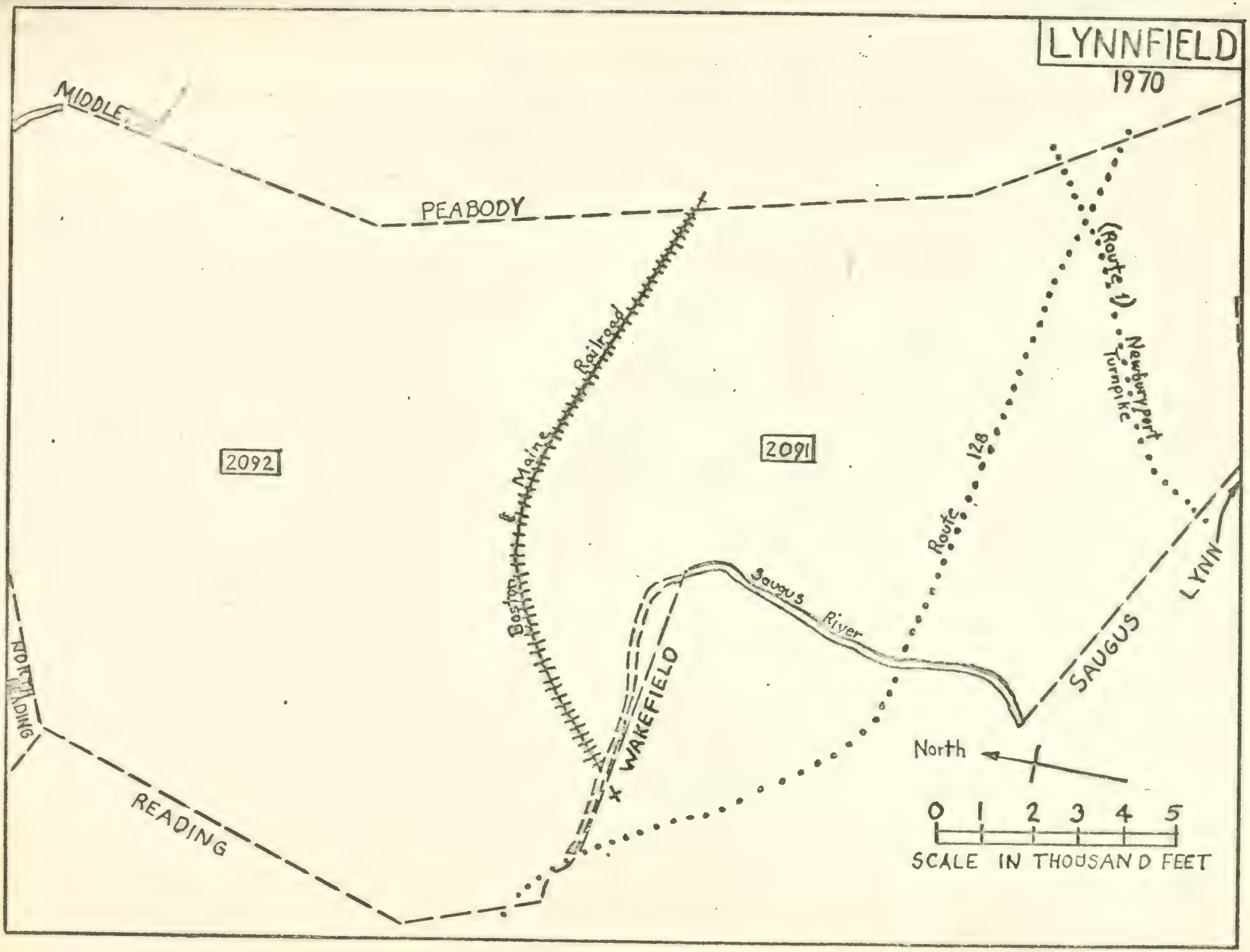
LYNNFIELD
1970
MIDDLE
PEABODY
2092
2091
Boston & Maine Railroad
(Route 1)
Newburyport Turnpike
Route 128
Saugus River
WAKEFIELD
SAUGUS
LYNN
NORTH READING
READING
North
0 1 2 3 4 5
SCALE IN THOUSAND FEET

168

1970 CENSUS OF POPULATION AND HOUSING FIRST-COUNT SUMMARY DATA (COMPLETE COUNT)

UNITED COMMUNITY SERVICES
RESEARCH DEPARTMENT
14 SOMERSET STREET, BOSTON

LYNNFIELD TOWN

POPULATION CHARACTERISTICS	AREA TOTAL	TRACT 2091	TRACT 2092
COUNT OF ALL PERSONS	10,826	5,936	4,890
COUNT OF ALL MALES	5,364	2,924	2,440
COUNT OF ALL FEMALES	5,462	3,012	2,450
WHITE	10,808	5,928	4,880
BLACK	6	3	3
INDIAN	1	0	1
OTHER SPECIFIED RACES	7	5	2
REPORTED OTHER RACES	4	0	4
PERSONS AGE 5 AND UNDER	958	518	440
PERSONS AGE 6 TO 20	3,561	1,844	1,717
PERSONS AGE 21 TO 64	5,602	3,132	2,470
PERSONS AGE 65 AND OVER	705	442	263
COUNT OF ALL MARRIED COUPLES	2,620	1,472	1,148
HOUSING UNIT CHARACTERISTICS			
TOTAL HOUSING UNITS	3,011	1,712	1,299
HOUSING UNITS OWNER OCCUPIED	2,828	1,599	1,229
HOUSING UNITS RENTER OCCUPIED	143	92	51
VACANT HOUSING UNITS	40	21	19
TOTAL 1 UNIT STRUCTURES	2,941	1,662	1,279
HOUSING UNITS WITH-			
1.01 TO 1.50 PERSONS/ROOM	58	35	23
1.51 OR MORE PERSONS/ROOM	13	9	4
UNITS WITH TELEPHONE AVAILABLE	2,944	1,670	1,274
UNITS WITH COMPLETE KITCHEN	3,010	1,711	1,299
UNITS WITH COMPLETE PLUMBING	2,979	1,688	1,291
RENTAL CONTRACTS FOR RENTER-OCCUPIED UNITS			
LESS THAN $60	7	7	0*
$ 60 TO $ 79	6	5	1*
$ 80 TO $ 99	11	8	3*
$100 TO $119	19	14	2*
$120 TO $149	21	14	6*
$150 TO $199	21	13	7*
$200 TO $299	15	9	4*
$300 OR MORE	6	4	2*
NO CASH RENT	31	17	6*
TOTAL REPORTED	106	74	25*
VALUE OF OWNER-OCCUPIED UNITS			
LESS THAN $5,000	6	5	1
$ 5,000 TO $ 9,999	15	11	4
$10,000 TO $14,999	81	60	21
$15,000 TO $19,999	181	126	55
$20,000 TO $24,999	406	257	149
$25,000 TO $34,999	916	547	369
$35,000 TO $49,999	704	396	308
$50,000 OR MORE	438	153	285
TOTAL REPORTING	2,747	1,555	1,192

169

1970 CENSUS OF POPULATION AND HOUSING FIRST-COUNT SUMMARY DATA (COMPLETE COUNT)

UNITED COMMUNITY SERVICES
RESEARCH DEPARTMENT
14 SOMERSET STREET, BOSTON

LYNNFIELD TOWN

POPULATION BY AGE, RACE AND SEX	AREA TOTAL	TRACT 2091	TRACT 2092
WHITE TOTAL	10,808	5,928	4,880
MALE			
4 OR UNDER	385	204*	181*
5 TO 14	1,325	673*	654*
15 TO 24	794	427*	367*
25 TO 34	376	222*	154*
35 TO 54	1,652	882*	770*
55 TO 64	507	322*	185*
65 AND OVER	318	194*	125*
FEMALE			
4 OR UNDER	381	213*	168*
5 TO 14	1,229	629*	601*
15 TO 24	750	406*	346*
25 TO 34	526	301*	226*
35 TO 54	1,689	916*	777*
55 TO 64	491	299*	192*
65 AND OVER	385	248*	138*
BLACK TOTAL	6	3	3
MALE			
4 OR UNDER	0	0*	0*
5 TO 14	2	0*	0*
15 TO 24	0	0*	0*
25 TO 34	0	0*	0*
35 TO 54	0	0*	0*
55 TO 64	0	0*	0*
65 AND OVER	0	0*	0*
FEMALE			
4 OR UNDER	0	0*	0*
5 TO 14	0	0*	0*
15 TO 24	1	0*	0*
25 TO 34	1	0*	0*
35 TO 54	2	0*	0*
55 TO 64	0	0*	0*
65 AND OVER	0	0*	0*
OTHER RACES TOTAL	12	5	7
MALE			
4 OR UNDER	0	0*	0*
5 TO 14	1	0*	1*
15 TO 24	1	0*	1*
25 TO 34	1	0*	1*
35 TO 54	1	0*	1*
55 TO 64	0	0*	0*
65 AND OVER	1	0*	0*
FEMALE			
4 OR UNDER	0	0*	0*
5 TO 14	2	0*	1*
15 TO 24	1	0*	0*
25 TO 34	0	0*	0*
35 TO 54	3	0*	1*
55 TO 64	0	0*	0*
65 AND OVER	1	0*	0*

176

CITY OR TOWN: LYNNFIELD

1970 CENSUS OF POPULATION AND HOUSING FOURTH-COUNT SUMMARY DATA

UNITED COMMUNITY SERVICES
RESEARCH DEPARTMENT
14 SOMERSET ST, BOSTON

TOTAL POPULATION SOCIAL AND ECON CHAR	TRACT 2091	TRACT 2092						TOTAL LYNNFIELD
TOTAL FAMILY INCOME								
UNDER $2999	65	64						129
$3000-$5999	67	22						89
$6000-$8999	163	92						255
$9000-$11999	295	157						452
$12000-$14999	256	88						344
$15000-$24999	508	470						978
$25000 AND OVER	233	301						534
MEDIAN FAMILY INCOME	$14,382	$18,700						$16,240
OCCUPATION 14YR OLDS+								
PROFESSIONAL,TECH	546	528						1074
MANAGERS,ADMINISTRS	417	365						782
SALES	240	176						416
CLERICAL	397	261						658
CRAFTSMEN,FOREMEN	214	152						366
OPERATIVES,EX TRANS	93	66						159
TRANSPORT EQUIP OPS	42	9						51
LABORERS,EX FARM	20	10						30
SERVICE,EX PRIV HH	192	102						294
PRIVATE HH WKRS	11							11
FARM WORKERS	5	4						9
NOT REPORTED	139	115						254
YRS SCHOOL COMPLETED								
NONE-8 YRS	247	79						326
1-3 YRS HIGH SCH	498	179						677
HIGH SCHOOL GRAD	1309	872						2181
1-3 YRS COLLEGE	667	610						1277
COL GRAD OR MORE	662	830						1492
TRANSPORTATN TO WORK								
PRIVATE CAR,DRIVER	1896	1335						3231
PRIVATE CAR,PASSGR	185	155						340
BUS,STREETCAR	31							31
SUBWAY, ELEVATED	8							8
RAILROAD	26	71						97
WALK	41	90						131
OTHER	59	61						120

171

CITY OR TOWN: LYNNFIELD

1970 CENSUS OF POPULATION AND HOUSING FOURTH-COUNT SUMMARY DATA

UNITED COMMUNITY SERVICES
RESEARCH DEPARTMENT
14 SOMERSET ST, BOSTON

TOTAL POPULATION SOCIAL AND ECON CHAR	TRACT 2091	TRACT 2092						TOTAL LYNNFIELD
COUNTRY OF ORIGIN								
UNITED KINGDOM	260	91						351
EIRE	211	86						297
SCANDINAVIA	79	84						163
GREECE	26	9						35
ITALY	336	152						488
FRANCE								
GERMANY	58	30						88
EASTERN EUROPEAN	153	139						292
OTHER EUROPEAN	12							12
USSR	124	67						191
CHINA		7						7
OTHER ASIAN	70							70
CANADA	501	331						832
ALL OTHERS	48	11						59
RESIDENCE 65 5YRS+								
SAME HOUSE AS 70	3712	2664						6376
DIFFERENT HSE, US:								
SAME COUNTY	570	796						1366
DIFFERENT COUNTY:								
SAME STATE	705	406						1111
DIFFERENT STATE:								
NORTHEAST	171	189						360
NORTH CENTRAL		114						114
SOUTH	56	125						181
WEST	82	77						159
ABROAD IN SERVICE								
ABROAD NOT IN SERV	96							96
MOVED,PREV RES NR	127	177						304
YR MOVED IN PRES QRTS								
1969-1970	567	321						888
1968	424	479						903
1967	467	453						920
1965-1966	771	1024						1795
1960-1964	1257	905						2162
1950-1959	1737	1101						2838
1949 OR EARLIER	353	302						655
ALWAYS LVD PRES CT	360	340						700

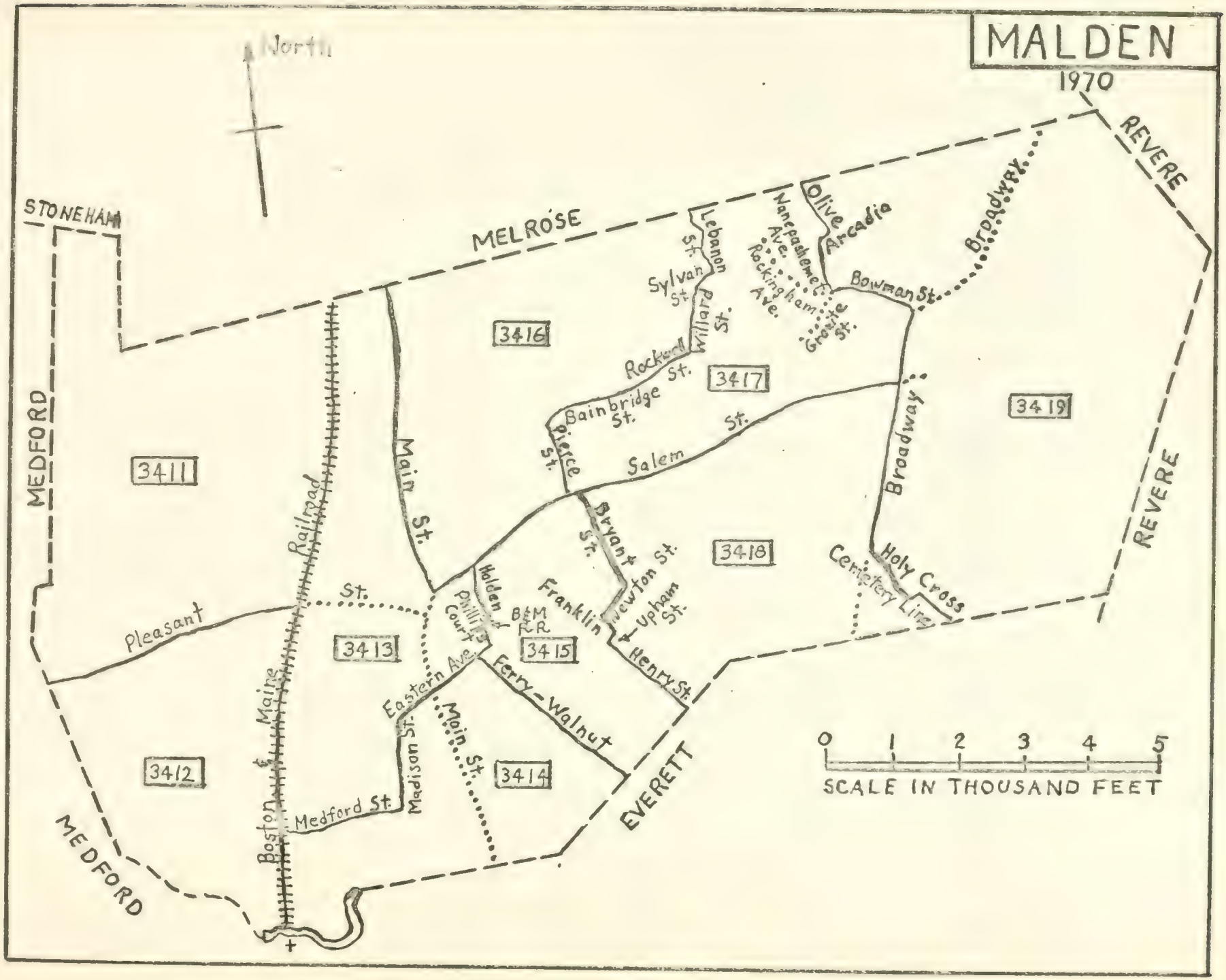
MALDEN
1970
North
STONEHAM
MELROSE
REVERE
MEDFORD
EVERETT
3411
3412
3413
3414
3415
3416
3417
3418
3419
Railroad
Main St.
Pleasant St.
Maine
Boston
Medford St.
Madison St.
Eastern Ave.
Main St.
Ferry-Walnut
Holden
Phillips Court
B&M R.R.
Franklin
Bryant St.
Pierce St.
Bainbridge St.
Rockford St.
Salem St.
Newton St.
Upham St.
Henry St.
Sylvan St.
Lebanon St.
Willard St.
Nanepashemet Ave.
Rockingham Ave.
Granite St.
Olive
Arcadia
Bowman St.
Broadway
Broadway
Holy Cross Cemetery
Cemetery Line
0 1 2 3 4 5
SCALE IN THOUSAND FEET

173 #4

1970 CENSUS OF POPULATION AND HOUSING FIRST-COUNT SUMMARY DATA (COMPLETE COUNT)

UNITED COMMUNITY SERVICES
RESEARCH DEPARTMENT
14 SOMERSET STREET, BOSTON

MALDEN CITY

POPULATION CHARACTERISTICS	AREA TOTAL	TRACT 3411	TRACT 3412	TRACT 3413	TRACT 3414	TRACT 3415	TRACT 3416	TRACT 3417	TRACT 3418	TRACT 3419
COUNT OF ALL PERSONS	56,127	8,672	7,093	3,937	6,145	5,104	6,646	5,792	6,697	6,041
COUNT OF ALL MALES	26,101	3,865	3,336	1,790	2,844*	2,431	3,056	2,726	3,109	2,942
COUNT OF ALL FEMALES	30,026	4,807	3,757	2,147	3,297*	2,673	3,590	3,066	3,588	3,099
WHITE	55,163	8,591	7,060	3,890	6,076*	4,860	6,614	5,741	6,349	5,978
BLACK	745	22	19	21	46*	218	14	33	322	50
INDIAN	22	5	2	0	2*	4	3	3	2	1
OTHER SPECIFIED RACES	165	46	10	26	12*	19	14	13	18	7
REPORTED OTHER RACES	32	8	2	0	5*	3	1	2	6	5
PERSONS AGE 5 AND UNDER	5,699	740	714	340	576*	669	615	586	822	637
PERSONS AGE 6 TO 20	13,644	1,991	1,723	790	1,410*	1,231	1,503	1,524	1,821	1,651
PERSONS AGE 21 TO 64	29,086	4,399	3,800	2,166	3,249*	2,642	3,378	2,931	3,324	3,194
PERSONS AGE 65 AND OVER	7,698	1,542	856	641	906*	562	1,150	751	730	559
COUNT OF ALL MARRIED COUPLES	12,315	1,780	1,593	764	1,395*	1,122	1,524	1,330	1,427	1,379
HOUSING UNIT CHARACTERISTICS										
TOTAL HOUSING UNITS	19,293	3,121	2,321	1,684	2,168	1,721	2,345	1,893	2,173	1,867
HOUSING UNITS OWNER OCCUPIED	8,836	1,337	1,075	390	1,058*	704	1,119*	1,217	775*	1,157*
HOUSING UNITS RENTER OCCUPIED	9,966	1,725	1,206	1,230	1,032*	966	1,171*	627	1,339*	667*
VACANT HOUSING UNITS	491	59	40	64	76*	51	53*	49	57*	42*
TOTAL 1 UNIT STRUCTURES	5,519	996	405	215	517*	298	796*	916	462*	912*
HOUSING UNITS WITH-										
1.01 TO 1.50 PERSONS/ROOM	792	91	123	58	71*	75	63*	72	136*	102*
1.51 OR MORE PERSONS/ROOM	157	20	15	21	10*	14	14*	7	25*	31*
UNITS WITH TELEPHONE AVAILABLE	17,329	2,749	2,129	1,267	1,974*	1,551	2,155*	1,772	1,982*	1,744*
UNITS WITH COMPLETE KITCHEN	18,842	2,999	2,306	1,483	2,142*	1,701	2,307*	1,882	2,159*	1,856*
UNITS WITH COMPLETE PLUMBING	18,749	3,013	2,299	1,431	2,129*	1,691	2,313*	1,873	2,137*	1,856*
RENTAL CONTRACTS FOR RENTER-OCCUPIED UNITS										
LESS THAN $60	1,009	88	80	188	60*	77	185*	33	187*	111*
$ 60 TO $ 79	1,584	223	198	232	119*	177	124*	88	285*	137*
$ 80 TO $ 99	2,870	465	376	285	321*	344	281*	238	403*	157*
$100 TO $119	2,039	351	246	226	229*	189	264*	152	243*	138*
$120 TO $149	1,345	339	145	126	180*	110	163*	75	143*	64*
$150 TO $199	772	181	115	147	95*	36	93*	21	61*	23*
$200 TO $299	148	46	17	8	4*	22	37*	2	3*	9*
$300 OR MORE	1	1	0	0	0*	0	0*	0	0*	0*
NO CASH RENT	182	28	29	16	23*	11	23*	18	11*	22*
TOTAL REPORTED	9,768	1,694	1,177	1,212	1,008*	955	1,147*	609	1,325*	639*
VALUE OF OWNER-OCCUPIED UNITS										
LESS THAN $5,000	17	0	1	0*	1*	2	3*	3	1*	6*
$ 5,000 TO $ 9,999	132	13	17	7*	13*	13	10*	28	6*	25*
$10,000 TO $14,999	619	69	63	31*	79*	48	56*	118	52*	102*
$15,000 TO $19,999	1,735	213	126	65*	204*	107	224*	339	134*	322*
$20,000 TO $24,999	1,471	288	96	42*	118*	67	262*	241	138*	218*
$25,000 TO $34,999	827	251	40	26*	42*	37	150*	101	62*	118*
$35,000 TO $49,999	119	64	0	0*	7*	1	10*	15	15*	7*
$50,000 OR MORE	22	9	2	1*	2*	2	1*	2	1*	2*
TOTAL REPORTING	4,942	907	345	172*	466*	277	716*	847	409*	800*

1970 CENSUS OF POPULATION AND HOUSING FIRST-COUNT SUMMARY DATA (COMPLETE COUNT)

UNITED COMMUNITY SERVICES
RESEARCH DEPARTMENT
14 SOMERSET STREET, BOSTON

MALDEN CITY

POPULATION BY AGE, RACE AND SEX	AREA TOTAL	TRACT 3411	TRACT 3412	TRACT 3413	TRACT 3414	TRACT 3415	TRACT 3416	TRACT 3417	TRACT 3418	TRACT 3419
WHITE TOTAL	55,163	8,591	7,060	3,890	6,076*	4,860	6,614	5,741	6,349	5,978
MALE										
4 OR UNDER	2,386	315*	320*	130*	258*	273*	266*	235*	320*	273*
5 TO 14	4,708	656*	578*	254*	475*	437*	528*	550*	648*	588*
15 TO 24	4,096	564*	578*	274*	444*	397*	466*	410*	505*	469*
25 TO 34	3,224	452*	424*	270*	384*	336*	348*	290*	399*	328*
35 TO 54	5,675	887*	764*	425*	617*	442*	655*	636*	555*	712*
55 TO 64	2,743	462*	317*	188*	314*	223*	391*	284*	257*	309*
65 AND OVER	2,788	499*	352*	227*	328*	202*	391*	302*	264*	236*
FEMALE										
4 OR UNDER	2,275	297*	298*	162*	230*	272*	237*	237*	307*	238*
5 TO 14	4,520	604*	567*	255*	479*	410*	508*	530*	609*	561*
15 TO 24	4,785	800*	646*	363*	541*	426*	470*	503*	562*	481*
25 TO 34	3,155	425*	437*	224*	335*	301*	368*	307*	429*	335*
35 TO 54	6,430	1,006*	842*	446*	683*	514*	760*	680*	706*	800*
55 TO 64	3,580	607*	460*	269*	428*	282*	482*	350*	362*	347*
65 AND OVER	4,798	1,034*	499*	410*	570*	350*	755*	440*	435*	316*
BLACK TOTAL	745	22	19	21	46*	218	14	33	322	50
MALE										
4 OR UNDER	38	1*	0*	0*	0*	10	0*	1*	22*	3*
5 TO 14	86	0*	0*	1*	4*	28	0*	4*	39*	7*
15 TO 24	46	0*	0*	1*	2*	12	0*	2*	19*	2*
25 TO 34	45	0*	0*	3*	2*	14	0*	0*	23*	1*
35 TO 54	91	1*	0*	2*	8*	30	0*	3*	31*	5*
55 TO 64	29	0*	0*	0*	2*	8	3*	2*	10*	3*
65 AND OVER	28	2*	0*	0*	0*	8	0*	3*	10*	4*
FEMALE										
4 OR UNDER	40	1*	0*	1*	3*	12	0*	0*	19*	1*
5 TO 14	65	1*	0*	2*	2*	21	0*	2*	33*	3*
15 TO 24	68	1*	0*	1*	6*	25	0*	3*	27*	1*
25 TO 34	48	1*	0*	1*	1*	14	0*	2*	24*	1*
35 TO 54	94	2*	0*	3*	10*	29	3*	1*	34*	7*
55 TO 64	25	0*	0*	0*	0*	5	1*	1*	12*	2*
65 AND OVER	42	1*	0*	2*	5*	2	4*	4*	17*	2*
OTHER RACES TOTAL	219	59	14	26	19*	26	18	18	26	13
MALE										
4 OR UNDER	11	5*	0*	1*	0*	1*	1*	0*	0*	0*
5 TO 14	21	3*	1*	4*	0*	4*	3*	0*	2*	1*
15 TO 24	13	1*	0*	4*	0*	0*	2*	1*	2*	0*
25 TO 34	27	10*	0*	2*	3*	5*	0*	0*	1*	0*
35 TO 54	21	4*	0*	2*	0*	1*	2*	2*	2*	1*
55 TO 64	5	2*	0*	1*	0*	0*	0*	0*	0*	0*
65 AND OVER	20	1*	2*	1*	3*	0*	0*	1*	0*	0*
FEMALE										
4 OR UNDER	9	3*	1*	0*	1*	2*	0*	0*	2*	0*
5 TO 14	7	1*	0*	1*	0*	2*	0*	0*	0*	1*
15 TO 24	12	2*	1*	2*	0*	2*	0*	0*	2*	0*
25 TO 34	23	10*	1*	0*	2*	3*	1*	2*	2*	0*
35 TO 54	20	5*	1*	3*	1*	1*	1*	2*	2*	1*
55 TO 64	8	1*	1*	1*	0*	0*	0*	1*	0*	1*
65 AND OVER	22	5*	3*	1*	0*	0*	0*	1*	4*	1*

CITY OR TOWN: MALDEN

1970 CENSUS OF POPULATION AND HOUSING FOURTH-COUNT SUMMARY DATA

UNITED COMMUNITY SERVICES
RESEARCH DEPARTMENT
14 SOMERSET ST, BOSTON

TOTAL POPULATION SOCIAL AND ECON CHAR	TRACT 3411	TRACT 3412	TRACT 3413	TRACT 3414	TRACT 3415	TRACT 3416	TRACT 3417	TRACT 3418
TOTAL FAMILY INCOME								
UNDER $2999	108	84	100	138	127	113	95	187
$3000-$5999	180	217	146	162	183	207	172	262
$6000-$8999	365	501	219	338	412	348	316	412
$9000-$11999	374	414	215	440	288	445	324	451
$12000-$14999	409	285	144	256	173	219	258	252
$15000-$24999	529	333	98	292	166	366	306	201
$25000 AND OVER	138	48	13	38	10	49	47	26
MEDIAN FAMILY INCOME	$12,177	$10,076	$9,035	$10,348	$8,732	$10,428	$10,696	$9,169
OCCUPATION 14YR OLDS+								
PROFESSIONAL,TECH	737	327	238	374	171	292	304	251
MANAGERS,ADMINISTRS	277	127	69	150	90	209	154	100
SALES	287	148	83	238	138	308	141	192
CLERICAL	933	752	374	726	527	643	653	584
CRAFTSMEN,FOREMEN	391	484	216	389	256	336	419	366
OPERATIVES,EX TRANS	286	558	301	373	339	352	226	389
TRANSPORT EQUIP OPS	112	146	80	92	133	107	108	119
LABORERS,EX FARM	64	130	81	35	74	75	50	85
SERVICE,EX PRIV HH	373	358	269	262	205	370	215	342
PRIVATE HH WKRS		3	15			16	15	6
FARM WORKERS			5	5	4			
NOT REPORTED	265	143	94	93	125	210	92	114
YRS SCHOOL COMPLETED								
NONE-8 YRS	921	1055	640	701	723	804	565	894
1-3 YRS HIGH SCH	980	1073	672	905	677	1052	963	1012
HIGH SCHOOL GRAD	2289	1428	748	1478	1059	1649	1330	1341
1-3 YRS COLLEGE	646	314	189	343	180	404	259	209
COL GRAD OR MORE	570	232	219	269	119	263	189	124
TRANSPORTATN TO WORK								
PRIVATE CAR,DRIVER	2219	1755	834	1298	1130	1616	1205	1317
PRIVATE CAR,PASSGR	414	293	159	323	137	284	292	199
BUS,STREETCAR	358	400	298	324	325	460	388	432
SUBWAY, ELEVATED	259	167	128	322	223	161	233	220
RAILROAD	13	13					12	6
WALK	350	345	341	240	229	312	115	230
OTHER	96	76	84	79	21	93	70	68

CITY OR TOWN: MALDEN

1970 CENSUS OF POPULATION AND HOUSING FOURTH-COUNT SUMMARY DATA

UNITED COMMUNITY SERVICES
RESEARCH DEPARTMENT
14 SOMERSET ST, BOSTON

TOTAL POPULATION SOCIAL AND ECON CHAR	TRACT 3419							TOTAL MALDEN
TOTAL FAMILY INCOME								
UNDER $2999	189							1141
$3000-$5999	132							1661
$6000-$8999	259							3170
$9000-$11999	379							3330
$12000-$14999	257							2253
$15000-$24999	334							2625
$25000 AND OVER	58							427
MEDIAN FAMILY INCOME	$10,860							$10,202
OCCUPATION 14YR OLDS+								
PROFESSIONAL,TECH	224							2918
MANAGERS,ADMINISTRS	174							1349
SALES	137							1672
CLERICAL	598							5790
CRAFTSMEN,FOREMEN	382							3239
OPERATIVES,EX TRANS	369							3193
TRANSPORT EQUIP OPS	110							1007
LABORERS,EX FARM	93							687
SERVICE,EX PRIV HH	325							2719
PRIVATE HH WKRS								55
FARM WORKERS	5							19
NOT REPORTED	117							1253
YRS SCHOOL COMPLETED								
NONE-8 YRS	749							7052
1-3 YRS HIGH SCH	983							8317
HIGH SCHOOL GRAD	1300							12622
1-3 YRS COLLEGE	231							2775
COL GRAD OR MORE	141							2126
TRANSPORTATN TO WORK								
PRIVATE CAR,DRIVER	1511							12885
PRIVATE CAR,PASSGR	266							2367
BUS,STREETCAR	343							3328
SUBWAY, ELEVATED	198							1911
RAILROAD								44
WALK	76							2238
OTHER	60							647

1771

CITY OR TOWN: MALDEN

1970 CENSUS OF POPULATION AND HOUSING FOURTH-COUNT SUMMARY DATA

UNITED COMMUNITY SERVICES
RESEARCH DEPARTMENT
14 SOMERSET ST, BOSTON

TOTAL POPULATION SOCIAL AND ECON CHAR	TRACT 3411	TRACT 3412	TRACT 3413	TRACT 3414	TRACT 3415	TRACT 3416	TRACT 3417	TRACT 3418
COUNTRY OF ORIGIN								
UNITED KINGDOM	304	59	159	194	77	229	.191	103
EIRE	456	570	248	349	129	314	259	192
SCANDINAVIA	47	38	15	51	13	147	130	92
GREECE	13	100	43	19	18	61	6	22
ITALY	527	1220	263	535	381	377	403	636
FRANCE		6	50	11	6	6		24
GERMANY	21	23	6	26	118	48	21	8
EASTERN EUROPEAN	197	68	14	108	130	125	100	167
OTHER EUROPEAN	19	79	15	63	74	64	57	67
USSR	483	34	87	484	606	506	164	433
CHINA	8		39			28		
OTHER ASIAN	71	8	10	17	79	18	23	26
CANADA	870	526	560	661	393	828	791	757
ALL OTHERS	124	133	167	93	146	46	91	105
RESIDENCE 65 5YRS+								
SAME HOUSE AS 70	4777	4108	1958	3621	2440	3775	3688	3312
DIFFERENT HSE, US:								
SAME COUNTY	1891	1651	885	1193	1110	1419	1111	1837
DIFFERENT COUNTY:								
SAME STATE	570	303	196	315	518	416	312	467
DIFFERENT STATE:								
NORTHEAST	151	42	48	132	139	54	44	128
NORTH CENTRAL	40	6	46	54	26	13		38
SOUTH	8	6	56		53	27	22	13
WEST	78	25	13			6		
ABROAD IN SERVICE	29	27			18	6	8	15
ABROAD NOT IN SERV	94	50	60	13	27	81	8	86
MOVED.PREV RES NR	405	258	383	322	189	345	127	136
YR MOVED IN PRES QRTS								
1969-1970	1435	1114	736	934	1176	1081	808	1234
1968	894	555	526	665	484	582	455	890
1967	717	474	414	419	409	453	327	376
1965-1966	1004	1081	482	678	839	846	475	1215
1960-1964	1573	1249	609	1401	720	1318	1190	830
1950-1959	1710	1037	589	872	720	1272	973	921
1949 OR EARLIER	843	1037	377	841	522	727	989	590
ALWAYS LVD PRES CT	496	546	204	335	234	367	575	641

TOTAL REPORTING

CITY OR TOWN: MALDEN

1970 CENSUS OF POPULATION AND HOUSING FOURTH-COUNT SUMMARY DATA

UNITED COMMUNITY SERVICES
RESEARCH DEPARTMENT
14 SOMERSET ST, BOSTON

TOTAL POPULATION SOCIAL AND ECON CHAR	TRACT 3419							TOTAL MALDEN
COUNTRY OF ORIGIN								
UNITED KINGDOM	186							1502
EIRE	122							2639
SCANDINAVIA	68							601
GREECE	24							304
ITALY	986							5328
FRANCE								103
GERMANY	30							301
EASTERN EUROPEAN	180							1089
OTHER EUROPEAN	83							521
USSR	39							2836
CHINA								75
OTHER ASIAN	14							266
CANADA	449							5835
ALL OTHERS	19							924
RESIDENCE 65 5YRS+								
SAME HOUSE AS 70	3497							31176
DIFFERENT HSE, US:								
SAME COUNTY	1375							12472
DIFFERENT COUNTY:								
SAME STATE	354							3451
DIFFERENT STATE:								
NORTHEAST	103							841
NORTH CENTRAL	41							264
SOUTH	10							195
WEST	28							150
ABROAD IN SERVICE								103
ABROAD NOT IN SERV	8							427
MOVED,PREV RES NR	114							2279
YR MOVED IN PRES QRTS								
1969-1970	725							9243
1968	743							5794
1967	293							3882
1965-1966	995							7615
1960-1964	959							9849
1950-1959	1187							9281
1949 OR EARLIER	644							6570
ALWAYS LVD PRES CT	495							3893

TOTAL REPORTING

1970 CENSUS OF POPULATION AND HOUSING FIRST-COUNT SUMMARY DATA (COMPLETE COUNT)

UNITED COMMUNITY SERVICES
RESEARCH DEPARTMENT
14 SOMERSET STREET, BOSTON

MANCHESTER TOWN

POPULATION CHARACTERISTICS	AREA TOTAL	TRACT 2181
COUNT OF ALL PERSONS	5,151	5,151
COUNT OF ALL MALES	2,460	2,460
COUNT OF ALL FEMALES	2,691	2,691
WHITE	5,128	5,128
BLACK	14	14
INDIAN	1	1
OTHER SPECIFIED RACES	6	6
REPORTED OTHER RACES	2	2
PERSONS AGE 5 AND UNDER	538	538
PERSONS AGE 6 TO 20	1,501	1,501
PERSONS AGE 21 TO 64	2,586	2,586
PERSONS AGE 65 AND OVER	526	526
COUNT OF ALL MARRIED COUPLES	1,170	1,170
HOUSING UNIT CHARACTERISTICS		
TOTAL HOUSING UNITS	1,814	1,814
HOUSING UNITS OWNER OCCUPIED	1,094	1,094
HOUSING UNITS RENTER OCCUPIED	503	503
VACANT HOUSING UNITS	217	217
TOTAL 1 UNIT STRUCTURES	1,200	1,200
HOUSING UNITS WITH-		
1.01 TO 1.50 PERSONS/ROOM	38	38
1.51 OR MORE PERSONS/ROOM	5	5
UNITS WITH TELEPHONE AVAILABLE	1,555	1,555
UNITS WITH COMPLETE KITCHEN	1,672	1,672
UNITS WITH COMPLETE PLUMBING	1,668	1,668
RENTAL CONTRACTS FOR RENTER-OCCUPIED UNITS		
LESS THAN $60	33	33
$ 60 TO $ 79	64	64
$ 80 TO $ 99	55	55
$100 TO $119	53	53
$120 TO $149	79	79
$150 TO $199	113	113
$200 TO $299	37	37
$300 OR MORE	10	10
NO CASH RENT	41	41
TOTAL REPORTED	444	444
VALUE OF OWNER-OCCUPIED UNITS		
LESS THAN $5,000	5	5
$ 5,000 TO $ 9,999	4	4
$10,000 TO $14,999	49	49
$15,000 TO $19,999	101	101
$20,000 TO $24,999	157	157
$25,000 TO $34,999	197	197
$35,000 TO $49,999	195	195
$50,000 OR MORE	240	240
TOTAL REPORTING	948	948

UNITED COMMUNITY SERVICES
RESEARCH DEPARTMENT
14 SOMERSET STREET, BOSTON

MANCHESTER TOWN

POPULATION BY AGE, RACE AND SEX	AREA TOTAL	TRACT 2181
WHITE TOTAL	5,128	5,128
MALE		
4 OR UNDER	221	222*
5 TO 14	573	573*
15 TO 24	332	332*
25 TO 34	304	304*
35 TO 54	634	634*
55 TO 64	201	203*
65 AND OVER	187	187*
FEMALE		
4 OR UNDER	203	203*
5 TO 14	606	607*
15 TO 24	317	319*
25 TO 34	358	358*
35 TO 54	633	634*
55 TO 64	222	222*
65 AND OVER	337	339*
BLACK TOTAL	14	14
MALE		
4 OR UNDER	1	0*
5 TO 14	0	0*
15 TO 24	2	2*
25 TO 34	0	0*
35 TO 54	1	1*
55 TO 64	1	0*
65 AND OVER	0	0*
FEMALE		
4 OR UNDER	0	0*
5 TO 14	2	1*
15 TO 24	2	1*
25 TO 34	1	1*
35 TO 54	3	3*
55 TO 64	0	0*
65 AND OVER	1	0*
OTHER RACES TOTAL	9	9
MALE		
4 OR UNDER	0	0*
5 TO 14	0	0*
15 TO 24	0	0*
25 TO 34	2	2*
35 TO 54	0	0*
55 TO 64	1	0*
65 AND OVER	0	0*
FEMALE		
4 OR UNDER	1	1*
5 TO 14	0	0*
15 TO 24	1	0*
25 TO 34	1	1*
35 TO 54	1	0*
55 TO 64	1	1*
65 AND OVER	1	0*

CITY OR TOWN: MANCHESTER

1970 CENSUS OF POPULATION AND HOUSING FOURTH-COUNT SUMMARY DATA

UNITED COMMUNITY SERVICES
RESEARCH DEPARTMENT
14 SOMERSET ST, BOSTON

TOTAL POPULATION SOCIAL AND ECON CHAR	TRACT 2181							TOTAL MANCHESTER
TOTAL FAMILY INCOME								
UNDER $2999	60							60
$3000-$5999	92							92
$6000-$8999	201							201
$9000-$11999	246							246
$12000-$14999	164							164
$15000-$24999	269							269
$25000 AND OVER	240							240
MEDIAN FAMILY INCOME	$12,675							$12,675
OCCUPATION 14YR OLDS+								
PROFESSIONAL,TECH	559							559
MANAGERS,ADMINISTRS	270							270
SALES	178							178
CLERICAL	277							277
CRAFTSMEN,FOREMEN	163							163
OPERATIVES,EX TRANS	89							89
TRANSPORT EQUIP OPS	33							33
LABORERS,EX FARM	105							105
SERVICE,EX PRIV HH	204							204
PRIVATE HH WKRS	47							47
FARM WORKERS	15							15
NOT REPORTED	39							39
YRS SCHOOL COMPLETED								
NONE-8 YRS	224							224
1-3 YRS HIGH SCH	272							272
HIGH SCHOOL GRAD	927							927
1-3 YRS COLLEGE	739							739
COL GRAD OR MORE	732							732
TRANSPORTATN TO WORK								
PRIVATE CAR,DRIVER	1302							1302
PRIVATE CAR,PASSGR	123							123
BUS,STREETCAR								
SUBWAY, ELEVATED								
RAILROAD	152							152
WALK	206							206
OTHER	122							122

182

CITY OR TOWN: MANCHESTER

1970 CENSUS OF POPULATION AND HOUSING FOURTH-COUNT SUMMARY DATA

UNITED COMMUNITY SERVICES
RESEARCH DEPARTMENT
14 SOMERSET ST, BOSTON

TOTAL POPULATION SOCIAL AND ECON CHAR	TRACT 2181							TOTAL MANCHESTER
COUNTRY OF ORIGIN								
UNITED KINGDOM	184							184
EIRE	164							164
SCANDINAVIA	114							114
GREECE	6							6
ITALY	55							55
FRANCE	41							41
GERMANY	70							70
EASTERN EUROPEAN	98							98
OTHER EUROPEAN	33							33
USSR	30							30
CHINA								
OTHER ASIAN								
CANADA	444							444
ALL OTHERS	10							10
RESIDENCE 65 YRS+								
SAME HOUSE AS 70	2617							2617
DIFFERENT HSE, US:								
SAME COUNTY	1228							1228
DIFFERENT COUNTY:								
SAME STATE	187							187
DIFFERENT STATE:								
NORTHEAST	219							219
NORTH CENTRAL	151							151
SOUTH	32							32
WEST	6							6
ABROAD IN SERVICE	28							28
ABROAD NOT IN SERV	130							130
MOVED,PREV RES NR	128							128
YR MOVED IN PRES QRTS								
1969-1970	989							989
1968	460							460
1967	298							298
1965-1966	847							847
1960-1964	785							785
1950-1959	804							804
1949 OR EARLIER	516							516
ALWAYS LVD PRES CT	452							452

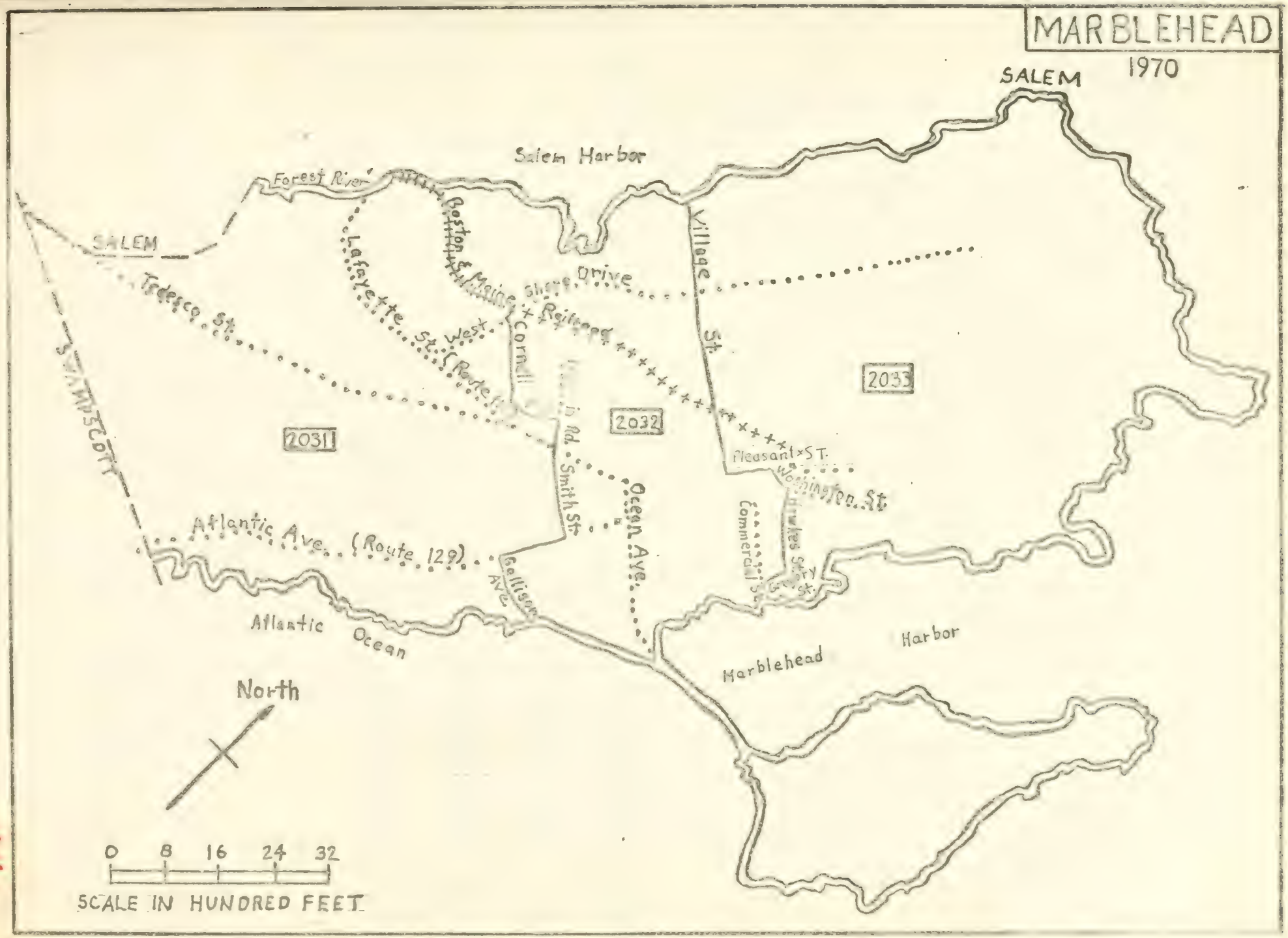
MARBLEHEAD
1970
SALEM
Salem Harbor
Forest River
SALEM
SWAMPSCOTT
Tedesco St.
Lafayette St. (Route 1)
West
Boston & Maine Railroad
Cornell
Shore Drive
Village St.
2031
2032
2033
Smith St.
Ocean Ave.
Pleasant ST.
Washington St.
Commercial St.
Hawkes Story St.
Atlantic Ave. (Route 129)
Bellison Ave.
Atlantic Ocean
Marblehead Harbor
North
0 8 16 24 32
SCALE IN HUNDRED FEET

184

1970 CENSUS OF POPULATION AND HOUSING FIRST-COUNT SUMMARY DATA (COMPLETE COUNT)

UNITED COMMUNITY SERVICES
RESEARCH DEPARTMENT
14 SOMERSET STREET, BOSTON

MARBLEHEAD TOWN

POPULATION CHARACTERISTICS	AREA TOTAL	TRACT 2031	TRACT 2032	TRACT 2033
COUNT OF ALL PERSONS	21,295	8,341	3,910	9,044
COUNT OF ALL MALES	10,133	3,994	1,892	4,247
COUNT OF ALL FEMALES	11,162	4,347	2,018	4,797
WHITE	21,231	8,318	3,902	9,011
BLACK	28	12	2	14
INDIAN	0	0	0	0
OTHER SPECIFIED RACES	17	4	2	11
REPORTED OTHER RACES	19	7	4	8
PERSONS AGE 5 AND UNDER	1,907	653	333	921
PERSONS AGE 6 TO 20	5,515	2,344	1,118	2,053
PERSONS AGE 21 TO 64	11,277	4,389	1,975	4,913
PERSONS AGE 65 AND OVER	2,596	955	484	1,157
COUNT OF ALL MARRIED COUPLES	5,144	2,082	922	2,140
HOUSING UNIT CHARACTERISTICS				
TOTAL HOUSING UNITS	7,599	2,601	1,379	3,619
HOUSING UNITS OWNER OCCUPIED	5,170	2,222*	1,000	1,948
HOUSING UNITS RENTER OCCUPIED	1,986	327*	247	1,410
VACANT HOUSING UNITS	443	50*	132	261
TOTAL 1 UNIT STRUCTURES	5,316	2,293*	1,040	1,983
HOUSING UNITS WITH-				
1.01 TO 1.50 PERSONS/ROOM	105	25*	16	64
1.51 OR MORE PERSONS/ROOM	11	3*	0	7
UNITS WITH TELEPHONE AVAILABLE	6,993	2,526*	1,213	3,252
UNITS WITH COMPLETE KITCHEN	7,367	2,578*	1,272	3,515
UNITS WITH COMPLETE PLUMBING	7,295	2,558*	1,260	3,475
RENTAL CONTRACTS FOR RENTER-OCCUPIED UNITS				
LESS THAN $60	220	24*	9	187
$ 60 TO $ 79	119	45*	13	61
$ 80 TO $ 99	163	23*	23	117
$100 TO $119	252	31*	44	177
$120 TO $149	358	55*	51	250
$150 TO $199	432	64*	61	307
$200 TO $299	247	47*	25	175
$300 OR MORE	116	7*	12	97
NO CASH RENT	78	30*	9	39
TOTAL REPORTED	1,907	296*	238	1,371
VALUE OF OWNER-OCCUPIED UNITS				
LESS THAN $5,000	5	0*	1	4
$ 5,000 TO $ 9,999	27	5*	3	19
$10,000 TO $14,999	131	16*	30	85
$15,000 TO $19,999	378	99*	72	207
$20,000 TO $24,999	702	258*	129	315
$25,000 TO $34,999	1,535	806*	214	515
$35,000 TO $49,999	1,208	647*	241	320
$50,000 OR MORE	697	280*	245	172
TOTAL REPORTING	4,683	2,111*	935	1,637

581

1970 CENSUS OF POPULATION AND HOUSING FIRST-COUNT SUMMARY DATA (COMPLETE COUNT)

UNITED COMMUNITY SERVICES
RESEARCH DEPARTMENT
14 SOMERSET STREET, BOSTON

MARBLEHEAD TOWN

POPULATION BY AGE, RACE AND SEX	AREA TOTAL	TRACT 2031	TRACT 2032	TRACT 2033
WHITE TOTAL	21,231	8,318	3,902	9,011
MALE				
4 OR UNDER	810	266*	130*	415*
5 TO 14	2,074	843*	454*	779*
15 TO 24	1,334	582*	242*	511*
25 TO 34	1,247	341*	173*	734*
35 TO 54	2,671	1,154*	489*	1,032*
55 TO 64	1,031	439*	205*	388*
65 AND OVER	941	364*	196*	382*
FEMALE				
4 OR UNDER	739	246*	136*	358*
5 TO 14	1,924	813*	369*	744*
15 TO 24	1,469	555*	255*	662*
25 TO 34	1,361	431*	205*	727*
35 TO 54	2,846	1,235*	542*	1,075*
55 TO 64	1,134	471*	221*	448*
65 AND OVER	1,650	591*	288*	775*
BLACK TOTAL	28	12	2	14
MALE				
4 OR UNDER	0	0*	0*	0*
5 TO 14	2	0*	0*	0*
15 TO 24	1	0*	0*	0*
25 TO 34	1	0*	0*	0*
35 TO 54	3	1*	0*	0*
55 TO 64	0	0*	0*	0*
65 AND OVER	1	0*	0*	0*
FEMALE				
4 OR UNDER	0	0*	0*	0*
5 TO 14	1	0*	0*	0*
15 TO 24	3	1*	0*	0*
25 TO 34	1	0*	0*	0*
35 TO 54	8	3*	0*	0*
55 TO 64	4	0*	0*	0*
65 AND OVER	3	0*	0*	0*
OTHER RACES TOTAL	36	11	6	19
MALE				
4 OR UNDER	3	1*	0*	1*
5 TO 14	6	1*	3*	2*
15 TO 24	2	1*	0*	1*
25 TO 34	0	0*	0*	0*
35 TO 54	5	1*	0*	2*
55 TO 64	1	0*	0*	0*
65 AND OVER	0	0*	0*	0*
FEMALE				
4 OR UNDER	1	0*	0*	0*
5 TO 14	4	1*	0*	2*
15 TO 24	3	0*	1*	1*
25 TO 34	2	0*	0*	1*
35 TO 54	6	0*	1*	4*
55 TO 64	2	0*	0*	0*
65 AND OVER	1	0*	0*	0*

CITY OR TOWN: MARBLEHEAD

1970 CENSUS OF POPULATION AND HOUSING FOURTH-COUNT SUMMARY DATA

UNITED COMMUNITY SERVICES
RESEARCH DEPARTMENT
14 SOMERSET ST, BOSTON

TOTAL POPULATION SOCIAL AND ECON CHAR	TRACT 2031	TRACT 2032	TRACT 2033					TOTAL MARBLEHEAD
TOTAL FAMILY INCOME								
UNDER $2999	90	60	137					287
$3000-$5999	130	54	152					336
$6000-$8999	210	106	355					671
$9000-$11999	277	140	456					873
$12000-$14999	302	130	472					904
$15000-$24999	753	292	548					1593
$25000 AND OVER	476	241	292					1009
MEDIAN FAMILY INCOME	$16,460	$15,730	$12,672					$14,220
OCCUPATION 14YR OLDS+								
PROFESSIONAL,TECH	806	414	970					2190
MANAGERS,ADMINISTRS	739	301	496					1536
SALES	570	147	390					1107
CLERICAL	595	276	661					1532
CRAFTSMEN,FOREMEN	139	101	363					603
OPERATIVES,EX TRANS	97	68	198					363
TRANSPORT EQUIP OPS	23	19	49					91
LABORERS,EX FARM	40	21	79					140
SERVICE,EX PRIV HH	111	72	342					525
PRIVATE HH WKRS	27	37	50					114
FARM WORKERS								
NOT REPORTED	103	18	323					444
YRS SCHOOL COMPLETED								
NONE-8 YRS	203	195	397					795
1-3 YRS HIGH SCH	339	205	558					1102
HIGH SCHOOL GRAD	1716	683	1871					4270
1-3 YRS COLLEGE	1144	450	1132					2726
COL GRAD OR MORE	1626	786	1614					4026
TRANSPORTATN TO WORK								
PRIVATE CAR,DRIVER	2586	1066	2757					6409
PRIVATE CAR,PASSGR	279	140	337					756
BUS,STREETCAR	52	15	80					147
SUBWAY, ELEVATED	71	19	86					176
RAILROAD	55	12	89					156
WALK	147	167	415					729
OTHER	107	37	113					257

CITY OR TOWN: MARBLEHEAD

1970 CENSUS OF POPULATION AND HOUSING FOURTH-COUNT SUMMARY DATA

UNITED COMMUNITY SERVICES
RESEARCH DEPARTMENT
14 SOMERSET ST, BOSTON

TOTAL POPULATION SOCIAL AND ECON CHAR	TRACT 2031	TRACT 2032	TRACT 2033					TOTAL MARBLEHEAD
COUNTRY OF ORIGIN								
UNITED KINGDOM	272	82	369					723
EIRE	180	120	136					436
SCANDINAVIA	97	37	105					239
GREECE	78	22	58					158
ITALY	152	32	110					294
FRANCE	6	38	6					50
GERMANY	44	92	78					214
EASTERN EUROPEAN	371	69	76					516
OTHER EUROPEAN	80	12	21					113
USSR	1132	82	117					1331
CHINA								
OTHER ASIAN	40	26						66
CANADA	306	207	747					1260
ALL OTHERS	50	62	71					183
RESIDENCE 65 5YRS+								
SAME HOUSE AS 70	5010	2248	4813					12071
DIFFERENT HSE, US:								
SAME COUNTY	1587	631	1695					3913
DIFFERENT COUNTY:								
SAME STATE	456	285	532					1273
DIFFERENT STATE:								
NORTHEAST	244	150	369					763
NORTH CENTRAL	68	114	244					426
SOUTH	94	14	143					251
WEST	142	21	98					261
ABROAD IN SERVICE	26		7					33
ABROAD NOT IN SERV	103	116	75					294
MOVED,PREV RES NR	98	65	289					452
YR MOVED IN PRES QRTS								
1969-1970	1069	663	1806					3538
1968	594	379	885					1858
1967	531	187	566					1284
1965-1966	1406	558	1036					3000
1960-1964	1415	765	1626					3806
1950-1959	2056	748	1544					4348
1949 OR EARLIER	864	390	880					2134
ALWAYS LVD PRES CT	406	220	701					1327

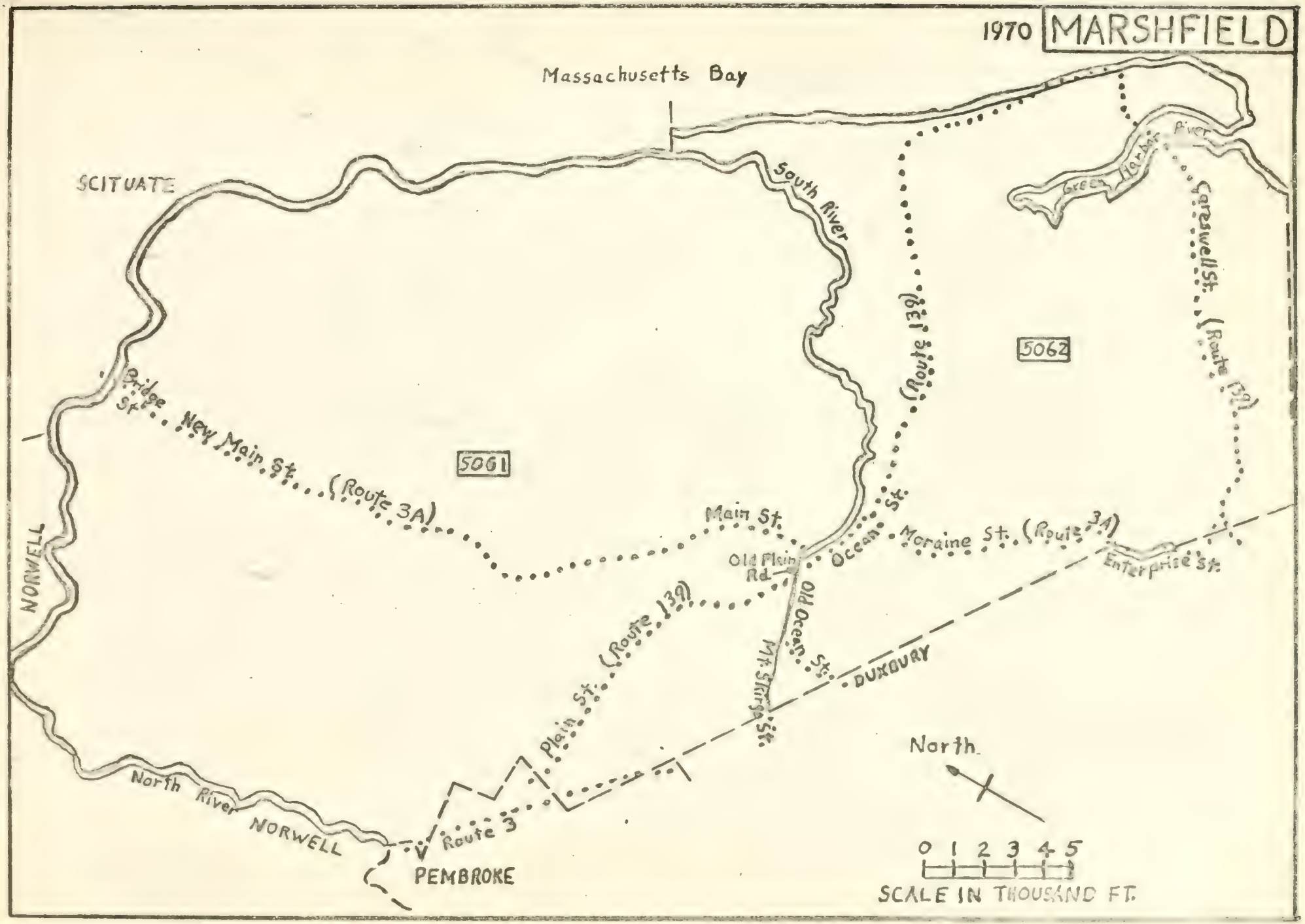
1970 MARSHFIELD
Massachusetts Bay
SCITUATE
South River
Green Harbor River
Careswell St. (Route 139)
(Route 139)
5062
Bridge St.
New Main St. (Route 3A)
5061
Main St.
Old Plain Rd.
Ocean St.
Moraine St. (Route 3A)
Enterprise St.
NORWELL
(Route 139)
Old Ocean St.
Mt. Skirgo St.
DUXBURY
Plain St.
North
North River
NORWELL
Route 3
PEMBROKE
0 1 2 3 4 5
SCALE IN THOUSAND FT.

1970 CENSUS OF POPULATION AND HOUSING FIRST-COUNT SUMMARY DATA (COMPLETE COUNT)

UNITED COMMUNITY SERVICES
RESEARCH DEPARTMENT
14 SOMERSET STREET, BOSTON

MARSHFIELD TOWN

POPULATION CHARACTERISTICS	AREA TOTAL	TRACT 5061	TRACT 5062
COUNT OF ALL PERSONS	15,223	7,087	8,136
COUNT OF ALL MALES	7,510	3,475	4,035
COUNT OF ALL FEMALES	7,713	3,612	4,101
WHITE	15,031	6,953	8,078
BLACK	144	116	28
INDIAN	8	1	7
OTHER SPECIFIED RACES	25	8	17
REPORTED OTHER RACES	15	9	6
PERSONS AGE 5 AND UNDER	2,244	924	1,320
PERSONS AGE 6 TO 20	4,760	2,305	2,455
PERSONS AGE 21 TO 64	7,200	3,351	3,849
PERSONS AGE 65 AND OVER	1,019	507	512
COUNT OF ALL MARRIED COUPLES	3,358	1,582	1,776
HOUSING UNIT CHARACTERISTICS			
TOTAL HOUSING UNITS	5,359	2,119	3,240
HOUSING UNITS OWNER OCCUPIED	3,530	1,676	1,854
HOUSING UNITS RENTER OCCUPIED	595	254	341
VACANT HOUSING UNITS	1,234	189	1,045
TOTAL 1 UNIT STRUCTURES	4,162	1,927	2,235
HOUSING UNITS WITH-			
1.01 TO 1.50 PERSONS/ROOM	276	96	180
1.51 OR MORE PERSONS/ROOM	43	14	29
UNITS WITH TELEPHONE AVAILABLE	3,946	1,874	2,072
UNITS WITH COMPLETE KITCHEN	4,318	2,022	2,296
UNITS WITH COMPLETE PLUMBING	4,279	1,991	2,288
RENTAL CONTRACTS FOR RENTER-OCCUPIED UNITS			
LESS THAN $60	36	20	16*
$ 60 TO $ 79	31	7	23*
$ 80 TO $ 99	74	23	51*
$100 TO $119	86	38	48*
$120 TO $149	118	47	70*
$150 TO $199	135	58	76*
$200 TO $299	23	13	10*
$300 OR MORE	6	4	1*
NO CASH RENT	65	26	37*
TOTAL REPORTED	509	210	295*
VALUE OF OWNER-OCCUPIED UNITS			
LESS THAN $5,000	13	11	2
$ 5,000 TO $ 9,999	140	47	93
$10,000 TO $14,999	575	178	397
$15,000 TO $19,999	841	295	546
$20,000 TO $24,999	740	291	449
$25,000 TO $34,999	670	412	258
$35,000 TO $49,999	289	253	36
$50,000 OR MORE	65	58	7
TOTAL REPORTING	3,333	1,545	1,788

190

1970 CENSUS OF POPULATION AND HOUSING FIRST-COUNT SUMMARY DATA (COMPLETE COUNT)

UNITED COMMUNITY SERVICES
RESEARCH DEPARTMENT
14 SOMERSET STREET, BOSTON

MARSHFIELD TOWN

POPULATION BY AGE, RACE AND SEX	AREA TOTAL	TRACT 5061	TRACT 5062
WHITE TOTAL	15,031	6,953	8,078
MALE			
4 OR UNDER	925	377*	551*
5 TO 14	1,953	900*	1,057*
15 TO 24	961	457*	505*
25 TO 34	1,092	441*	654*
35 TO 54	1,595	812*	785*
55 TO 64	451	213*	238*
65 AND OVER	431	213*	219*
FEMALE			
4 OR UNDER	882	366*	520*
5 TO 14	1,825	865*	961*
15 TO 24	1,061	481*	581*
25 TO 34	1,155	488*	670*
35 TO 54	1,637	831*	808*
55 TO 64	484	231*	254*
65 AND OVER	579	288*	293*
BLACK TOTAL	144	116	28
MALE			
4 OR UNDER	5	4*	1*
5 TO 14	27	19*	5*
15 TO 24	10	8*	1*
25 TO 34	5	4*	0*
35 TO 54	19	17*	1*
55 TO 64	2	2*	0*
65 AND OVER	4	3*	0*
FEMALE			
4 OR UNDER	8	7*	0*
5 TO 14	24	18*	6*
15 TO 24	4	3*	1*
25 TO 34	10	5*	2*
35 TO 54	18	17*	1*
55 TO 64	4	3*	0*
65 AND OVER	4	3*	0*
OTHER RACES TOTAL	48	18	30
MALE			
4 OR UNDER	5	0*	2*
5 TO 14	13	1*	11*
15 TO 24	0	0*	0*
25 TO 34	7	3*	2*
35 TO 54	5	1*	3*
55 TO 64	0	0*	0*
65 AND OVER	0	0*	0*
FEMALE			
4 OR UNDER	4	1*	0*
5 TO 14	5	2*	2*
15 TO 24	1	0*	0*
25 TO 34	3	1*	2*
35 TO 54	3	1*	0*
55 TO 64	1	1*	0*
65 AND OVER	1	0*	0*

CITY OR TOWN: MARSHFIELD

1970 CENSUS OF POPULATION AND HOUSING FOURTH-COUNT SUMMARY DATA

UNITED COMMUNITY SERVICES
RESEARCH DEPARTMENT
14 SOMERSET ST, BOSTON

TOTAL POPULATION SOCIAL AND ECON CHAR	TRACT 5061	TRACT 5062						TOTAL MARSHFIELD
TOTAL FAMILY INCOME								
UNDER $2999	25	96						121
$3000-$5999	111	160						271
$6000-$8999	232	347						579
$9000-$11999	382	517						899
$12000-$14999	348	384						732
$15000-$24999	391	334						725
$25000 AND OVER	169	82						251
MEDIAN FAMILY INCOME	$12,681	$11,082						$11,740
OCCUPATION 14YR OLDS+								
PROFESSIONAL,TECH	543	373						916
MANAGERS,ADMINISTRS	415	298						713
SALES	251	245						496
CLERICAL	351	428						779
CRAFTSMEN,FOREMEN	317	468						785
OPERATIVES,EX TRANS	161	243						404
TRANSPORT EQUIP OPS	64	95						159
LABORERS,EX FARM	65	74						139
SERVICE,EX PRIV HH	231	391						622
PRIVATE HH WKRS	17	9						26
FARM WORKERS	20	7						27
NOT REPORTED	153	199						352
YRS SCHOOL COMPLETED								
NONE-8 YRS	256	443						699
1-3 YRS HIGH SCH	389	766						1155
HIGH SCHOOL GRAD	1479	1767						3246
1-3 YRS COLLEGE	679	535						1214
COL GRAD OR MORE	841	351						1192
TRANSPORTATN TO WORK								
PRIVATE CAR,DRIVER	2045	2190						4235
PRIVATE CAR,PASSGR	321	380						701
BUS,STREETCAR	54	21						75
SUBWAY, ELEVATED	14							14
RAILROAD	7							7
WALK	81	89						170
OTHER	78	150						228

192

CITY OR TOWN: MARSHFIELD

1970 CENSUS OF POPULATION AND HOUSING FOURTH-COUNT SUMMARY DATA

UNITED COMMUNITY SERVICES
RESEARCH DEPARTMENT
14 SOMERSET ST, BOSTON

TOTAL POPULATION SOCIAL AND ECON CHAR	TRACT 5061	TRACT 5062						TOTAL MARSHFIELD
COUNTRY OF ORIGIN								
UNITED KINGDOM	320	176						496
EIRE	220	371						591
SCANDINAVIA	136	45						181
GREECE	5							5
ITALY	113	199						312
FRANCE		14						14
GERMANY	68	131						199
EASTERN EUROPEAN	70	82						152
OTHER EUROPEAN	74	71						145
USSR	43	6						49
CHINA								
OTHER ASIAN	17	26						43
CANADA	425	596						1021
ALL OTHERS	111	34						145
RESIDENCE 65 5YRS+								
SAME HOUSE AS 70	3070	3293						6363
DIFFERENT HSE, US:								
SAME COUNTY	1220	1105						2325
DIFFERENT COUNTY:								
SAME STATE	1126	1372						2498
DIFFERENT STATE:								
NORTHEAST	446	415						861
NORTH CENTRAL	198	39						237
SOUTH	50	127						177
WEST	36	88						124
ABROAD IN SERVICE	21	34						55
ABROAD NOT IN SERV	42	100						142
MOVED,PREV RES NR	257	354						611
YR MOVED IN PRES QRTS								
1969-1970	1315	1512						2827
1968	938	1025						1963
1967	721	850						1571
1965-1966	1210	1217						2427
1960-1964	1410	1546						2956
1950-1959	982	1063						2045
1949 OR EARLIER	309	154						463
ALWAYS LVD PRES CT	396	575						971

1970 CENSUS OF POPULATION AND HOUSING FIRST-COUNT SUMMARY DATA (COMPLETE COUNT)

UNITED COMMUNITY SERVICES
RESEARCH DEPARTMENT
14 SOMERSET STREET, BOSTON

MAYNARD TOWN

POPULATION CHARACTERISTICS	AREA TOTAL	TRACT 3641
COUNT OF ALL PERSONS	9,710	9,710
COUNT OF ALL MALES	4,769	4,769
COUNT OF ALL FEMALES	4,941	4,941
WHITE	9,660	9,660
BLACK	20	20
INDIAN	15	15
OTHER SPECIFIED RACES	11	11
REPORTED OTHER RACES	4	4
PERSONS AGE 5 AND UNDER	1,118	1,118
PERSONS AGE 6 TO 20	2,645	2,645
PERSONS AGE 21 TO 64	4,948	4,948
PERSONS AGE 65 AND OVER	999	999
COUNT OF ALL MARRIED COUPLES	2,242	2,242
HOUSING UNIT CHARACTERISTICS		
TOTAL HOUSING UNITS	3,122	3,122
HOUSING UNITS OWNER OCCUPIED	2,129	2,129
HOUSING UNITS RENTER OCCUPIED	901	901
VACANT HOUSING UNITS	92	92
TOTAL 1 UNIT STRUCTURES	2,105	2,105
HOUSING UNITS WITH-		
1.01 TO 1.50 PERSONS/ROOM	144	144
1.51 OR MORE PERSONS/ROOM	20	20
UNITS WITH TELEPHONE AVAILABLE	2,811	2,811
UNITS WITH COMPLETE KITCHEN	3,093	3,093
UNITS WITH COMPLETE PLUMBING	2,957	2,957
RENTAL CONTRACTS FOR RENTER-OCCUPIED UNITS		
LESS THAN $60	97	96*
$ 60 TO $ 79	195	194*
$ 80 TO $ 99	207	206*
$100 TO $119	169	168*
$120 TO $149	105	105*
$150 TO $199	57	57*
$200 TO $299	16	16*
$300 OR MORE	5	5*
NO CASH RENT	42	42*
TOTAL REPORTED	851	847*
VALUE OF OWNER-OCCUPIED UNITS		
LESS THAN $5,000	1	1
$ 5,000 TO $ 9,999	53	53
$10,000 TO $14,999	356	356
$15,000 TO $19,999	666	666
$20,000 TO $24,999	516	516
$25,000 TO $34,999	249	249
$35,000 TO $49,999	43	43
$50,000 OR MORE	7	7
TOTAL REPORTING	1,891	1,891

194

UNITED COMMUNITY SERVICES
RESEARCH DEPARTMENT
14 SOMERSET STREET, BOSTON

MAYNARD TOWN

POPULATION BY AGE, RACE AND SEX	AREA TOTAL	TRACT 3641
WHITE TOTAL	9,660	9,660
MALE		
4 OR UNDER	463	463*
5 TO 14	1,011	1,011*
15 TO 24	722	723*
25 TO 34	663	664*
35 TO 54	1,080	1,082*
55 TO 64	425	426*
65 AND OVER	382	382*
FEMALE		
4 OR UNDER	460	460*
5 TO 14	957	957*
15 TO 24	699	699*
25 TO 34	646	646*
35 TO 54	1,100	1,101*
55 TO 64	440	440*
65 AND OVER	612	613*
BLACK TOTAL	20	20
MALE		
4 OR UNDER	0	0*
5 TO 14	2	2*
15 TO 24	3	2*
25 TO 34	0	0*
35 TO 54	2	2*
55 TO 64	0	0*
65 AND OVER	0	0*
FEMALE		
4 OR UNDER	1	1*
5 TO 14	3	3*
15 TO 24	3	3*
25 TO 34	1	1*
35 TO 54	5	4*
55 TO 64	0	0*
65 AND OVER	0	0*
OTHER RACES TOTAL	30	30
MALE		
4 OR UNDER	1	1*
5 TO 14	2	2*
15 TO 24	1	1*
25 TO 34	2	1*
35 TO 54	6	4*
55 TO 64	2	1*
65 AND OVER	2	2*
FEMALE		
4 OR UNDER	0	0*
5 TO 14	7	7*
15 TO 24	0	0*
25 TO 34	2	2*
35 TO 54	2	2*
55 TO 64	0	0*
65 AND OVER	3	2*

195

1970 CENSUS OF POPULATION AND HOUSING FIRST-COUNT SUMMARY DATA (COMPLETE COUNT)

UNITED COMMUNITY SERVICES
RESEARCH DEPARTMENT
14 SOMERSET STREET, BOSTON

MEDFIELD TOWN

POPULATION CHARACTERISTICS	AREA TOTAL	TRACT 4061
COUNT OF ALL PERSONS	9,821	9,821
COUNT OF ALL MALES	4,747	4,746*
COUNT OF ALL FEMALES	5,074	5,075*
WHITE	9,768	9,766*
BLACK	24	24*
INDIAN	1	1*
OTHER SPECIFIED RACES	12	12*
REPORTED OTHER RACES	16	16*
PERSONS AGE 5 AND UNDER	1,105	1,105*
PERSONS AGE 6 TO 20	3,125	3,125*
PERSONS AGE 21 TO 64	4,887	4,887*
PERSONS AGE 65 AND OVER	704	702*
COUNT OF ALL MARRIED COUPLES	2,052	2,051*
HOUSING UNIT CHARACTERISTICS		
TOTAL HOUSING UNITS	2,381	2,381
HOUSING UNITS OWNER OCCUPIED	2,011	2,010*
HOUSING UNITS RENTER OCCUPIED	319	319*
VACANT HOUSING UNITS	51	51*
TOTAL 1 UNIT STRUCTURES	2,048	2,047*
HOUSING UNITS WITH-		
1.01 TO 1.50 PERSONS/ROOM	49	49*
1.51 OR MORE PERSONS/ROOM	11	11*
UNITS WITH TELEPHONE AVAILABLE	2,291	2,290*
UNITS WITH COMPLETE KITCHEN	2,365	2,364*
UNITS WITH COMPLETE PLUMBING	2,343	2,342*
RENTAL CONTRACTS FOR RENTER-OCCUPIED UNITS		
LESS THAN $60	39	39*
$ 60 TO $ 79	40	40*
$ 80 TO $ 99	59	59*
$100 TO $119	53	53*
$120 TO $149	34	34*
$150 TO $199	51	51*
$200 TO $299	7	7*
$300 OR MORE	6	6*
NO CASH RENT	24	24*
TOTAL REPORTED	289	289*
VALUE OF OWNER-OCCUPIED UNITS		
LESS THAN $5,000	1	1*
$ 5,000 TO $ 9,999	11	11*
$10,000 TO $14,999	49	49*
$15,000 TO $19,999	201	201*
$20,000 TO $24,999	267	267*
$25,000 TO $34,999	563	563*
$35,000 TO $49,999	673	673*
$50,000 OR MORE	109	109*
TOTAL REPORTING	1,874	1,874*

1970 CENSUS OF POPULATION AND HOUSING FIRST-COUNT SUMMARY DATA (COMPLETE COUNT)

UNITED COMMUNITY SERVICES
RESEARCH DEPARTMENT
14 SOMERSET STREET, BOSTON

MEDFIELD TOWN

POPULATION BY AGE, RACE AND SEX	AREA TOTAL	TRACT 4061
WHITE TOTAL	9,768	9,766*
MALE		
4 OR UNDER	436	436*
5 TO 14	1,225	1,225*
15 TO 24	578	578*
25 TO 34	572	572*
35 TO 54	1,336	1,339*
55 TO 64	324	324*
65 AND OVER	251	251*
FEMALE		
4 OR UNDER	452	452*
5 TO 14	1,157	1,158*
15 TO 24	689	691*
25 TO 34	644	646*
35 TO 54	1,299	1,303*
55 TO 64	363	364*
65 AND OVER	442	443*
BLACK TOTAL	24	24*
MALE		
4 OR UNDER	1	1*
5 TO 14	0	0*
15 TO 24	0	0*
25 TO 34	1	1*
35 TO 54	4	4*
55 TO 64	0	0*
65 AND OVER	5	5*
FEMALE		
4 OR UNDER	0	0*
5 TO 14	2	2*
15 TO 24	1	0*
25 TO 34	3	2*
35 TO 54	1	1*
55 TO 64	1	0*
65 AND OVER	5	3*
OTHER RACES TOTAL	29	29*
MALE		
4 OR UNDER	1	1*
5 TO 14	1	1*
15 TO 24	0	0*
25 TO 34	4	4*
35 TO 54	7	4*
55 TO 64	0	0*
65 AND OVER	1	0*
FEMALE		
4 OR UNDER	3	3*
5 TO 14	1	0*
15 TO 24	1	0*
25 TO 34	4	3*
35 TO 54	6	2*
55 TO 64	0	0*
65 AND OVER	0	0*

197

CITY OR TOWN: MEDFIELD

1970 CENSUS OF POPULATION AND HOUSING FOURTH-COUNT SUMMARY DATA

UNITED COMMUNITY SERVICES
RESEARCH DEPARTMENT
14 SOMERSET ST, BOSTON

TOTAL POPULATION SOCIAL AND ECON CHAR	TRACT 4061							TOTAL MEDFIELD
TOTAL FAMILY INCOME								
UNDER $2999	45							45
$3000-$5999	111							111
$6000-$8999	145							145
$9000-$11999	319							319
$12000-$14999	409							409
$15000-$24999	837							837
$25000 AND OVER	294							294
MEDIAN FAMILY INCOME	$15,600							$15,600
OCCUPATION 14YR OLDS+								
PROFESSIONAL,TECH	836							836
MANAGERS,ADMINISTRS	674							674
SALES	272							272
CLERICAL	534							534
CRAFTSMEN,FOREMEN	260							260
OPERATIVES,EX TRANS	214							214
TRANSPORT EQUIP OPS	51							51
LABORERS,EX FARM	50							50
SERVICE,EX PRIV HH	273							273
PRIVATE HH WKRS	48							48
FARM WORKERS	31							31
NOT REPORTED	73							73
YRS SCHOOL COMPLETED								
NONE-8 YRS	723							723
1-3 YRS HIGH SCH	542							542
HIGH SCHOOL GRAD	1675							1675
1-3 YRS COLLEGE	943							943
COL GRAD OR MORE	1387							1387
TRANSPORTATN TO WORK								
PRIVATE CAR,DRIVER	2504							2504
PRIVATE CAR,PASSGR	319							319
BUS,STREETCAR	76							76
SUBWAY, ELEVATED	13							13
RAILROAD	23							23
WALK	220							220
OTHER	140							140

198

CITY OR TOWN: MEDFIELD

1970 CENSUS OF POPULATION AND HOUSING FOURTH-COUNT SUMMARY DATA

UNITED COMMUNITY SERVICES
RESEARCH DEPARTMENT
14 SOMERSET ST, BOSTON

TOTAL POPULATION SOCIAL AND ECON CHAR	TRACT 4061							TOTAL MEDFIELD
COUNTRY OF ORIGIN								
UNITED KINGDOM	298							298
EIRE	201							201
SCANDINAVIA	163							163
GREECE	38							38
ITALY	489							489
FRANCE	31							31
GERMANY	128							128
EASTERN EUROPEAN	79							79
OTHER EUROPEAN	60							60
USSR	44							44
CHINA								
OTHER ASIAN	139							139
CANADA	661							661
ALL OTHERS	263							263
RESIDENCE 65 5YRS+								
SAME HOUSE AS 70	4483							4483
DIFFERENT HSE, US:								
SAME COUNTY	951							951
DIFFERENT COUNTY:								
SAME STATE	877							877
DIFFERENT STATE:								
NORTHEAST	835							835
NORTH CENTRAL	400							400
SOUTH	423							423
WEST	215							215
ABROAD IN SERVICE								
ABROAD NOT IN SERV	127							127
MOVED,PREV RES NR	618							618
YR MOVED IN PRES QRTS								
1969-1970	2042							2042
1968	1165							1165
1967	867							867
1965-1966	1289							1289
1960-1964	1755							1755
1950-1959	1476							1476
1949 OR EARLIER	732							732
ALWAYS LVD PRES CT	495							495

199

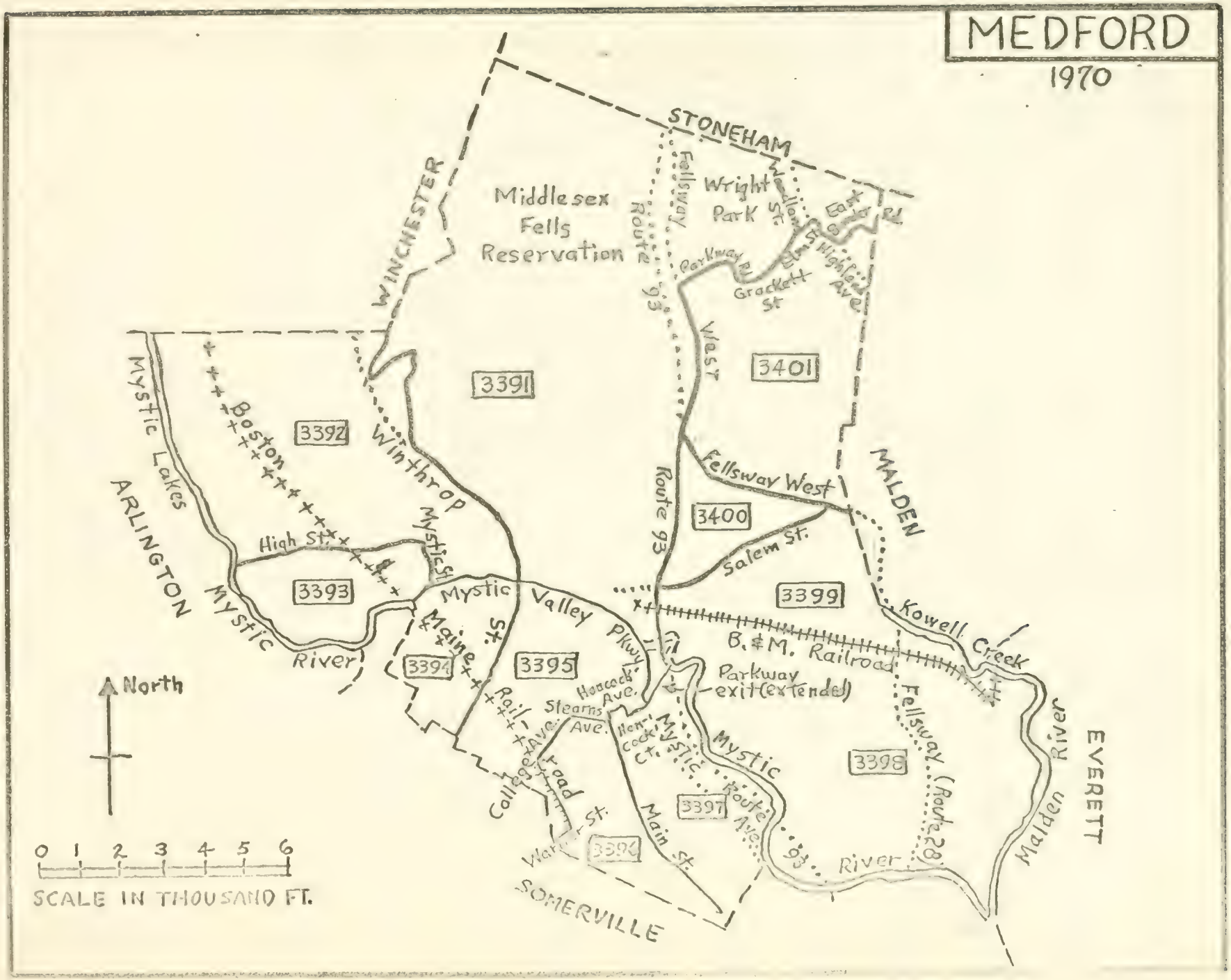
MEDFORD
1970
STONEHAM
WINCHESTER
Middlesex Fells Reservation
Wright Park
Fellsway
Route 93
Willow St.
Elm St.
East Highland Ave.
Parkway Rd.
Crackett St
West
3401
3391
3392
Boston
Winthrop
Mystic Lakes
ARLINGTON
High St.
Mystic St.
Fellsway West
MALDEN
3400
Salem St.
3393
Mystic River
Mystic Valley Pkwy
3399
Kowell Creek
B. & M. Railroad
3394
3395
Maine St.
Parkway exit (extended)
Hancock Ave.
Stearns Ave.
Rail Road
College Ave.
Hancock Ct.
Mystic Ave.
Mystic
Fellsway (Route 28)
3398
Route 93
3397
Main St.
Warren St.
3396
River
Malden River
EVERETT
SOMERVILLE
North
0 1 2 3 4 5 6
SCALE IN THOUSAND FT.

200

1970 CENSUS OF POPULATION AND HOUSING FIRST-COUNT SUMMARY DATA (COMPLETE COUNT)

UNITED COMMUNITY SERVICES
RESEARCH DEPARTMENT
14 SOMERSET STREET, BOSTON

MEDFORD CITY

POPULATION CHARACTERISTICS	AREA TOTAL	TRACT 3391	TRACT 3392	TRACT 3393	TRACT 3394	TRACT 3395	TRACT 3396	TRACT 3397	TRACT 3398	TRACT 3399	TRACT 3400	TRACT 3401
COUNT OF ALL PERSONS	64,397	5,879	7,654	3,825	4,135	6,268	6,598	5,106	6,671	6,835	3,319	8,107
COUNT OF ALL MALES	30,615	2,741	3,601	1,759	1,919	3,566	3,116	2,375	3,067*	3,132	1,553	3,785
COUNT OF ALL FEMALES	33,782	3,138	4,053	2,066	2,216	2,702	3,482	2,731	3,600*	3,703	1,766	4,322
WHITE	62,475	5,845	7,635	2,402	4,105	6,144	6,560	5,073	6,623*	6,755	3,291	8,038
BLACK	1,601	21	9	1,392	13	56	12	16	27*	21	4	30
INDIAN	49	0	1	12	0	7	2	2	2*	13	3	7
OTHER SPECIFIED RACES	187	13	8	9	14	46	8	5	13*	28	15	28
REPORTED OTHER RACES	85	0	1	10	3	15	16	10	2*	18	6	4
PERSONS AGE 5 AND UNDER	5,913	443	605	382	433	471	661	544	660*	646	333	735
PERSONS AGE 6 TO 20	17,301	1,389	2,057	1,067	958	2,151	1,531	1,307	1,661*	1,739	811	2,630
PERSONS AGE 21 TO 64	32,782	3,024	3,909	1,887	2,062	2,959	3,645	2,725	3,316*	3,525	1,725	4,001
PERSONS AGE 65 AND OVER	8,401	1,023	1,083	489	682	687	761	530	1,030*	925	450	741
COUNT OF ALL MARRIED COUPLES	13,918	1,334	1,702	794	921	1,123	1,524	1,126	1,462*	1,499	714	1,718
HOUSING UNIT CHARACTERISTICS												
TOTAL HOUSING UNITS	19,860	1,900	2,257	1,207	1,456	1,583	2,185	1,661	2,179	2,166	1,107	2,159
HOUSING UNITS OWNER OCCUPIED	11,664	1,371	1,848	644	604	921	983	732	1,035*	1,089	523	1,913
HOUSING UNITS RENTER OCCUPIED	7,883	509	386	541	828	634	1,152	902	1,101*	1,036	566	228
VACANT HOUSING UNITS	313	20	23	22	24	28	50	27	42*	41	18	18
TOTAL 1 UNIT STRUCTURES	7,695	1,234	1,655	378	230	573	221	192	532*	478	302	1,899
HOUSING UNITS WITH-												
1.01 TO 1.50 PERSONS/ROOM	789	49	53	44	43	70	85	90	92*	86	49	128
1.51 OR MORE PERSONS/ROOM	90	15	2	6	6	3	11	7	9*	12	5	14
UNITS WITH TELEPHONE AVAILABLE	18,706	1,783	2,191	1,132	1,352	1,487	2,028	1,548	2,062*	2,033	1,017	2,072
UNITS WITH COMPLETE KITCHEN	19,741	1,855	2,249	1,202	1,451	1,571	2,177	1,654	2,167*	2,157	1,102	2,155
UNITS WITH COMPLETE PLUMBING	19,685	1,868	2,243	1,196	1,444	1,571	2,173	1,654	2,139*	2,156	1,092	2,148
RENTAL CONTRACTS FOR RENTER-OCCUPIED UNITS												
LESS THAN $60	773	42*	11*	12	231	25	71	63	233*	53	27	5
$ 60 TO $ 79	1,018	33*	19*	62	51	67	160	208	206*	116	80	12
$ 80 TO $ 99	1,717	76*	52*	109	148	136	314	224	224*	199	152	83
$100 TO $119	2,041	146*	98*	150	192	172	345	238	222*	269	165	44
$120 TO $149	1,537	134*	135*	107	173	143	183	146	161*	211	103	41
$150 TO $199	486	40*	36*	69	22	59	48	9	24*	130	33	16
$200 TO $299	91	10*	7*	18	1	6	9	0	3*	31	0	5
$300 OR MORE	4	2*	1*	0	0	0	0	0	0*	0	0	1
NO CASH RENT	208	23*	20*	14	10	26	22	11	27*	26	6	21
TOTAL REPORTED	7,667	483*	359*	527	818	608	1,130	888	1,073*	1,009	560	207
VALUE OF OWNER-OCCUPIED UNITS												
LESS THAN $5,000	21	2	0	2*	2*	0	2	1	0*	1	2	9
$ 5,000 TO $ 9,999	133	8	11	15*	2*	7	12	3	18*	11	9	37
$10,000 TO $14,999	512	27	30	67*	14*	58	20	15	53*	40	36	152
$15,000 TO $19,999	1,822	135	186	123*	102*	190	72	72	160*	179	106	497
$20,000 TO $24,999	2,152	264	450	75*	65*	191	58	45	169*	152	87	591
$25,000 TO $34,999	1,977	521	723	49*	20*	67	29	25	80*	54	32	375
$35,000 TO $49,999	430	155	150	4*	0*	2	2	4	8*	2	2	101
$50,000 OR MORE	73	18	20	1*	0*	0	0	0	1*	1	0	32
TOTAL REPORTING	7,120	1,130	1,570	336*	205*	515	195	165	489*	440	274	1,794

1970 CENSUS OF POPULATION AND HOUSING FIRST-COUNT SUMMARY DATA (COMPLETE COUNT)

UNITED COMMUNITY SERVICES
RESEARCH DEPARTMENT
14 SOMERSET STREET, BOSTON

MEDFORD CITY

POPULATION BY AGE, RACE AND SEX	AREA TOTAL	TRACT 3391	TRACT 3392	TRACT 3393	TRACT 3394	TRACT 3395	TRACT 3396	TRACT 3397	TRACT 3398	TRACT 3399	TRACT 3400	TRACT 3401
WHITE TOTAL	62,475	5,845	7,635	2,402	4,105	6,144	6,560	5,073	6,623*	6,755	3,291	8,038
MALE												
4 OR UNDER	2,312	191*	225*	104*	188*	198*	281*	200*	256*	244*	129*	298*
5 TO 14	5,489	460*	757*	229*	319*	429*	521*	468*	606*	571*	284*	847*
15 TO 24	5,818	421*	574*	154*	334*	1,516*	550*	417*	460*	553*	254*	593*
25 TO 34	3,344	249*	333*	160*	268*	300*	398*	304*	367*	397*	213*	366*
35 TO 54	6,559	655*	842*	211*	407*	537*	719*	547*	685*	669*	324*	981*
55 TO 64	3,053	360*	464*	116*	166*	237*	335*	222*	308*	326*	158*	366*
65 AND OVER	3,126	392*	406*	127*	225*	257*	301*	209*	369*	344*	183*	317*
FEMALE												
4 OR UNDER	2,390	167*	243*	101*	189*	187*	274*	255*	272*	283*	157*	269*
5 TO 14	5,287	421*	674*	231*	308*	418*	485*	434*	586*	598*	271*	864*
15 TO 24	5,206	440*	548*	182*	354*	469*	580*	420*	502*	570*	277*	878*
25 TO 34	3,373	264*	371*	143*	257*	271*	400*	307*	371*	410*	184*	408*
35 TO 54	7,529	752*	974*	244*	432*	590*	835*	662*	824*	802*	393*	1,029*
55 TO 64	3,886	452*	566*	165*	212*	317*	435*	321*	372*	427*	209*	416*
65 AND OVER	5,103	629*	677*	241*	452*	429*	459*	320*	654*	568*	267*	420*
BLACK TOTAL	1,601	21	9	1,392	13	56	12	16	27*	21	4	30
MALE												
4 OR UNDER	56	1*	0*	51	0*	0*	0*	2*	0*	0*	0*	0*
5 TO 14	185	2*	0*	167	0*	1*	1*	3*	6*	4*	0*	0*
15 TO 24	148	0*	0*	100	0*	41*	2*	0*	0*	1*	0*	0*
25 TO 34	70	2*	0*	59	3*	1*	1*	0*	0*	0*	0*	2*
35 TO 54	179	1*	0*	165	2*	1*	0*	0*	2*	2*	0*	0*
55 TO 64	60	1*	0*	59	0*	0*	0*	0*	0*	0*	0*	0*
65 AND OVER	53	1*	0*	48	0*	0*	0*	0*	0*	2*	0*	1*
FEMALE												
4 OR UNDER	68	3*	0*	54	1*	0*	2*	1*	2*	0*	0*	0*
5 TO 14	163	2*	0*	146	1*	1*	3*	3*	4*	2*	0*	1*
15 TO 24	153	0*	0*	120	3*	2*	0*	0*	2*	1*	0*	19*
25 TO 34	81	1*	0*	66	1*	1*	2*	2*	3*	1*	0*	1*
35 TO 54	240	2*	0*	228	1*	0*	0*	0*	3*	3*	0*	0*
55 TO 64	67	0*	0*	57	0*	0*	0*	1*	0*	4*	0*	0*
65 AND OVER	78	1*	0*	72	0*	0*	0*	0*	0*	0*	0*	1*
OTHER RACES TOTAL	321	13	10	31	17	68	26	17	17*	59	24	39
MALE												
4 OR UNDER	11	2*	0*	3*	0*	2*	1*	0*	0*	3*	0*	0*
5 TO 14	23	1*	0*	2*	1*	2*	1*	1*	3*	4*	3*	4*
15 TO 24	39	1*	0*	0*	2*	25*	3*	0*	0*	0*	2*	2*
25 TO 34	31	0*	0*	2*	0*	15*	0*	0*	0*	4*	0*	1*
35 TO 54	34	1*	0*	2*	2*	3*	2*	0*	1*	4*	3*	4*
55 TO 64	11	0*	0*	0*	0*	1*	0*	1*	0*	2*	0*	1*
65 AND OVER	14	0*	0*	0*	2*	0*	0*	1*	4*	2*	0*	2*
FEMALE												
4 OR UNDER	10	0*	0*	3*	0*	2*	0*	0*	1*	1*	0*	1*
5 TO 14	25	2*	0*	0*	1*	4*	1*	1*	0*	9*	0*	4*
15 TO 24	31	1*	0*	4*	0*	2*	1*	0*	0*	6*	4*	4*
25 TO 34	22	0*	0*	2*	0*	4*	2*	1*	0*	1*	1*	0*
35 TO 54	38	1*	0*	4*	1*	4*	2*	3*	1*	7*	3*	7*
55 TO 64	5	0*	0*	2*	0*	0*	0*	0*	0*	1*	0*	0*
65 AND OVER	27	0*	0*	1*	3*	1*	1*	0*	3*	9*	0*	0*

202

CITY OR TOWN: MEDFORD

1970 CENSUS OF POPULATION AND HOUSING FOURTH-COUNT SUMMARY DATA

UNITED COMMUNITY SERVICES
RESEARCH DEPARTMENT
14 SOMERSET ST, BOSTON

TOTAL POPULATION SOCIAL AND ECON CHAR	TRACT 3391	TRACT 3392	TRACT 3393	TRACT 3394	TRACT 3395	TRACT 3396	TRACT 3397	TRACT 3398
TOTAL FAMILY INCOME								
UNDER $2999	73	36	34	34	58	137	127	141
$3000-$5999	144	113	111	115	120	220	206	220
$6000-$8999	192	272	197	191	272	456	320	323
$9000-$11999	290	424	216	300	374	393	271	411
$12000-$14999	246	312	215	147	190	315	202	258
$15000-$24999	421	555	178	204	276	286	235	332
$25000 AND OVER	158	216	25	24	39	19	20	65
MEDIAN FAMILY INCOME	$12,768	$13,143	$10,984	$10,634	$10,752	$9,714	$9,436	$10,102
OCCUPATION 14YR OLDS+								
PROFESSIONAL,TECH	439	708	231	203	339	227	146	268
MANAGERS,ADMINISTRS	266	406	77	68	104	194	139	122
SALES	235	311	69	122	134	274	112	176
CLERICAL	563	733	525	522	515	789	526	633
CRAFTSMEN,FOREMEN	309	342	178	229	273	406	276	382
OPERATIVES,EX TRANS	132	164	140	158	248	339	369	258
TRANSPORT EQUIP OPS	89	77	58	49	97	175	142	147
LABORERS,EX FARM	58	85	60	81	85	94	104	94
SERVICE,EX PRIV HH	248	278	153	185	315	225	236	423
PRIVATE HH WKRS	13	11	16				14	6
FARM WORKERS								
NOT REPORTED	151	167	109	159	91	295	100	168
YRS SCHOOL COMPLETED								
NONE-8 YRS	562	504	318	447	542	1060	850	903
1-3 YRS HIGH SCH	739	641	436	453	691	989	655	951
HIGH SCHOOL GRAD	1633	2024	965	1123	1184	1407	1207	1736
1-3 YRS COLLEGE	416	606	303	270	250	278	142	249
COL GRAD OR MORE	413	860	146	141	296	159	46	158
TRANSPORTATN TO WORK								
PRIVATE CAR,DRIVER	1417	1895	811	888	1195	1594	1066	1427
PRIVATE CAR,PASSGR	218	344	171	166	192	240	254	244
BUS,STREETCAR	278	565	413	371	388	638	459	389
SUBWAY, ELEVATED	184	152	75	113	94	212	187	288
RAILROAD	6	51	32					
WALK	228	127	52	155	242	186	120	213
OTHER	82	131	26	27	35	37	33	47

CITY OR TOWN: MEDFORD

1970 CENSUS OF POPULATION AND HOUSING FOURTH-COUNT SUMMARY DATA

UNITED COMMUNITY SERVICES
RESEARCH DEPARTMENT
14 SOMERSET ST, BOSTON

TOTAL POPULATION SOCIAL AND ECON CHAR	TRACT 3399	TRACT 3400	TRACT 3401					TOTAL MEDFORD
TOTAL FAMILY INCOME								
UNDER $2999	67	48	51					806
$3000-$5999	181	122	113					1665
$6000-$8999	335	189	315					3062
$9000-$11999	406	174	441					3700
$12000-$14999	353	178	374					2790
$15000-$24999	383	143	535					3548
$25000 AND OVER	61	22	97					746
MEDIAN FAMILY INCOME	$11,336	$10,612	$12,342					$11,144
OCCUPATION 14YR OLDS+								
PROFESSIONAL,TECH	321	141	413					3436
MANAGERS,ADMINISTRS	261	61	284					1982
SALES	193	94	233					1553
CLERICAL	903	467	874					7050
CRAFTSMEN,FOREMEN	447	166	428					3436
OPERATIVES,EX TRANS	323	153	355					2639
TRANSPORT EQUIP OPS	113	118	138					1203
LABORERS,EX FARM	89	73	155					978
SERVICE,EX PRIV HH	299	101	394					2857
PRIVATE HH WKRS			8					68
FARM WORKERS								
NOT REPORTED	150	83	139					1612
YRS SCHOOL COMPLETED								
NONE-8 YRS	770	427	810					7193
1-3 YRS HIGH SCH	793	455	891					7694
HIGH SCHOOL GRAD	1948	834	2003					16064
1-3 YRS COLLEGE	313	134	317					3278
COL GRAD OR MORE	157	97	301					2774
TRANSPORTATN TO WORK								
PRIVATE CAR,DRIVER	1655	736	2008					14692
PRIVATE CAR,PASSGR	335	130	297					2591
BUS,STREETCAR	500	410	591					5002
SUBWAY, ELEVATED	217	97	182					1801
RAILROAD								89
WALK	185	68	160					1736
OTHER	53	6	88					565

204

CITY OR TOWN: MEDFORD

1970 CENSUS OF POPULATION AND HOUSING FOURTH-COUNT SUMMARY DATA

UNITED COMMUNITY SERVICES
RESEARCH DEPARTMENT
14 SOMERSET ST, BOSTON

TOTAL POPULATION SOCIAL AND ECON. CHAR	TRACT 3391	TRACT 3392	TRACT 3393	TRACT 3394	TRACT 3395	TRACT 3396	TRACT 3397	TRACT 3398
COUNTRY OF ORIGIN								
UNITED KINGDOM	147	120	23	147	169	176	93	159
EIRE	482	579	136	328	252	315	121	402
SCANDINAVIA	13	105	6	9	20	6	20	9
GREECE	33	37		30	14	70	13	52
ITALY	1134	792	221	466	1034	1869	1667	1416
FRANCE		8		8	84	35	10	
GERMANY	7	88		4	32	45	38	64
EASTERN EUROPEAN	62	156	51	28	50	105	77	88
OTHER EUROPEAN	44	43	23	39	74	102	61	65
USSR	409	341	21	59	42	22	31	62
CHINA	10				40			
OTHER ASIAN	60	55		79	46	38	24	20
CANADA	313	436	285	467	480	309	176	561
ALL OTHERS	22	90	191	12	147	82	79	48
RESIDENCE 65 5YRS+								
SAME HOUSE AS 70	4083	5264	2298	2319	3301	4179	3265	4017
DIFFERENT HSE, US:								
SAME COUNTY	948	1346	755	1082	968	980	932	1400
DIFFERENT COUNTY:								
SAME STATE	345	333	157	181	240	265	134	398
DIFFERENT STATE:								
NORTHEAST	10	35	9	21	222	50	34	11
NORTH CENTRAL		18	31	6	39		8	
SOUTH	13	5	32	37	49	13		41
WEST	13		3	6	29		15	21
ABROAD IN SERVICE				6	7	8	14	12
ABROAD NOT IN SERV	18	6	12	18	81	111	53	115
MOVED, PREV RES NR	96	180	192	82	945	436	186	128
YR MOVED IN PRES QRTS								
1969-1970	500	464	417	569	1556	1022	553	936
1968	446	518	175	436	404	517	338	763
1967	429	405	567	344	452	351	382	475
1965-1966	456	1135	393	521	626	597	610	666
1960-1964	907	1781	772	782	753	1278	993	1167
1950-1959	1624	1831	780	707	1368	1134	963	1435
1949 OR EARLIER	1018	1134	449	469	726	1087	720	791
ALWAYS LVD PRES QT	506	386	272	307	383	612	532	438

CITY OR TOWN: MEDFORD

1970 CENSUS OF POPULATION AND HOUSING FOURTH-COUNT SUMMARY DATA

UNITED COMMUNITY SERVICES
RESEARCH DEPARTMENT
14 SOMERSET ST, BOSTON

TOTAL POPULATION SOCIAL AND ECON CHAR	TRACT 3399	TRACT 3400	TRACT 3401					TOTAL MEDFORD
COUNTRY OF ORIGIN								
UNITED KINGDOM	256	44	222					1556
EIRE	488	313	403					3819
SCANDINAVIA	27	13	142					370
GREECE	28							277
ITALY	884	415	1456					11354
FRANCE	7		8					160
GERMANY	12	7	35					332
EASTERN EUROPEAN	60	82	127					886
OTHER EUROPEAN	142	19	32					644
USSR	98	28	45					1158
CHINA								50
OTHER ASIAN	25		29					376
CANADA	713	317	683					4740
ALL OTHERS	40	122	24					857
RESIDENCE 65 5YRS+								
SAME HOUSE AS 70	4198	2199	5455					40578
DIFFERENT HSE, US:								
SAME COUNTY	1550	499	1360					11820
DIFFERENT COUNTY:								
SAME STATE	250	140	349					2792
DIFFERENT STATE:								
NORTHEAST	69	39	38					538
NORTH CENTRAL	22	6	28					158
SOUTH	12	29	33					264
WEST								87
ABROAD IN SERVICE	12							59
ABROAD NOT IN SERV	27	14	21					476
MOVED, PREV RES NR	164	101	255					2765
YR MOVED IN PRES QRTS								
1969-1970	971	609	882					8479
1968	546	97	562					4802
1967	451	162	254					4272
1965-1966	902	313	1100					7319
1960-1964	1192	510	1607					11742
1950-1959	1307	879	2052					14080
1949 OR EARLIER	967	444	815					8620
ALWAYS LVD PRES CT	499	305	835					5075

206

1970 CENSUS OF POPULATION AND HOUSING FIRST-COUNT SUMMARY DATA (COMPLETE COUNT)

UNITED COMMUNITY SERVICES
RESEARCH DEPARTMENT
14 SOMERSET STREET, BOSTON

MEDWAY TOWN

POPULATION CHARACTERISTICS	AREA TOTAL	TRACT 4081
COUNT OF ALL PERSONS	7,938	7,938
COUNT OF ALL MALES	3,896	3,896
COUNT OF ALL FEMALES	4,042	4,042
WHITE	7,907	7,907
BLACK	20	20
INDIAN	7	7
OTHER SPECIFIED RACES	3	3
REPORTED OTHER RACES	1	1
PERSONS AGE 5 AND UNDER	1,081	1,081
PERSONS AGE 6 TO 20	2,723	2,723
PERSONS AGE 21 TO 64	3,636	3,636
PERSONS AGE 65 AND OVER	498	498
COUNT OF ALL MARRIED COUPLES	1,658	1,658
HOUSING UNIT CHARACTERISTICS		
TOTAL HOUSING UNITS	2,148	2,148
HOUSING UNITS OWNER OCCUPIED	1,663	1,663
HOUSING UNITS RENTER OCCUPIED	418	418
VACANT HOUSING UNITS	67	67
TOTAL 1 UNIT STRUCTURES	1,694	1,694
HOUSING UNITS WITH-		
1.01 TO 1.50 PERSONS/ROOM	137	137
1.51 OR MORE PERSONS/ROOM	18	18
UNITS WITH TELEPHONE AVAILABLE	1,999	1,999
UNITS WITH COMPLETE KITCHEN	2,137	2,137
UNITS WITH COMPLETE PLUMBING	2,104	2,104
RENTAL CONTRACTS FOR RENTER-OCCUPIED UNITS		
LESS THAN $60	34	34*
$ 60 TO $ 79	91	91*
$ 80 TO $ 99	57	56*
$100 TO $119	59	59*
$120 TO $149	87	86*
$150 TO $199	51	51*
$200 TO $299	8	8*
$300 OR MORE	1	1*
NO CASH RENT	19	15*
TOTAL REPORTED	388	386*
VALUE OF OWNER-OCCUPIED UNITS		
LESS THAN $5,000	6	6
$ 5,000 TO $ 9,999	34	34
$10,000 TO $14,999	185	185
$15,000 TO $19,999	447	447
$20,000 TO $24,999	480	480
$25,000 TO $34,999	244	244
$35,000 TO $49,999	66	66
$50,000 OR MORE	8	8
TOTAL REPORTING	1,470	1,470

1970 CENSUS OF POPULATION AND HOUSING FIRST-COUNT SUMMARY DATA (COMPLETE COUNT)

UNITED COMMUNITY SERVICES
RESEARCH DEPARTMENT
14 SOMERSET STREET, BOSTON

MEDWAY TOWN

POPULATION BY AGE, RACE AND SEX	AREA TOTAL	TRACT 4081
WHITE TOTAL	7,907	7,907
MALE		
4 OR UNDER	478	478*
5 TO 14	1,087	1,087*
15 TO 24	509	509*
25 TO 34	510	512*
35 TO 54	894	895*
55 TO 64	220	220*
65 AND OVER	185	185*
FEMALE		
4 OR UNDER	400	401*
5 TO 14	1,055	1,055*
15 TO 24	569	570*
25 TO 34	580	582*
35 TO 54	880	881*
55 TO 64	229	229*
65 AND OVER	311	312*
BLACK TOTAL	20	20
MALE		
4 OR UNDER	1	1*
5 TO 14	3	3*
15 TO 24	1	1*
25 TO 34	2	1*
35 TO 54	2	1*
55 TO 64	1	1*
65 AND OVER	0	0*
FEMALE		
4 OR UNDER	2	1*
5 TO 14	2	2*
15 TO 24	2	2*
25 TO 34	2	2*
35 TO 54	1	1*
55 TO 64	0	0*
65 AND OVER	1	0*
OTHER RACES TOTAL	11	11
MALE		
4 OR UNDER	0	0*
5 TO 14	2	2*
15 TO 24	0	0*
25 TO 34	1	0*
35 TO 54	0	0*
55 TO 64	0	0*
65 AND OVER	0	0*
FEMALE		
4 OR UNDER	0	0*
5 TO 14	2	2*
15 TO 24	1	0*
25 TO 34	3	1*
35 TO 54	1	0*
55 TO 64	0	0*
65 AND OVER	1	1*

BOSTON BUSINESS BRANCH

BOSTON PUBLIC LIBRARY
3 9999 06353 021 4